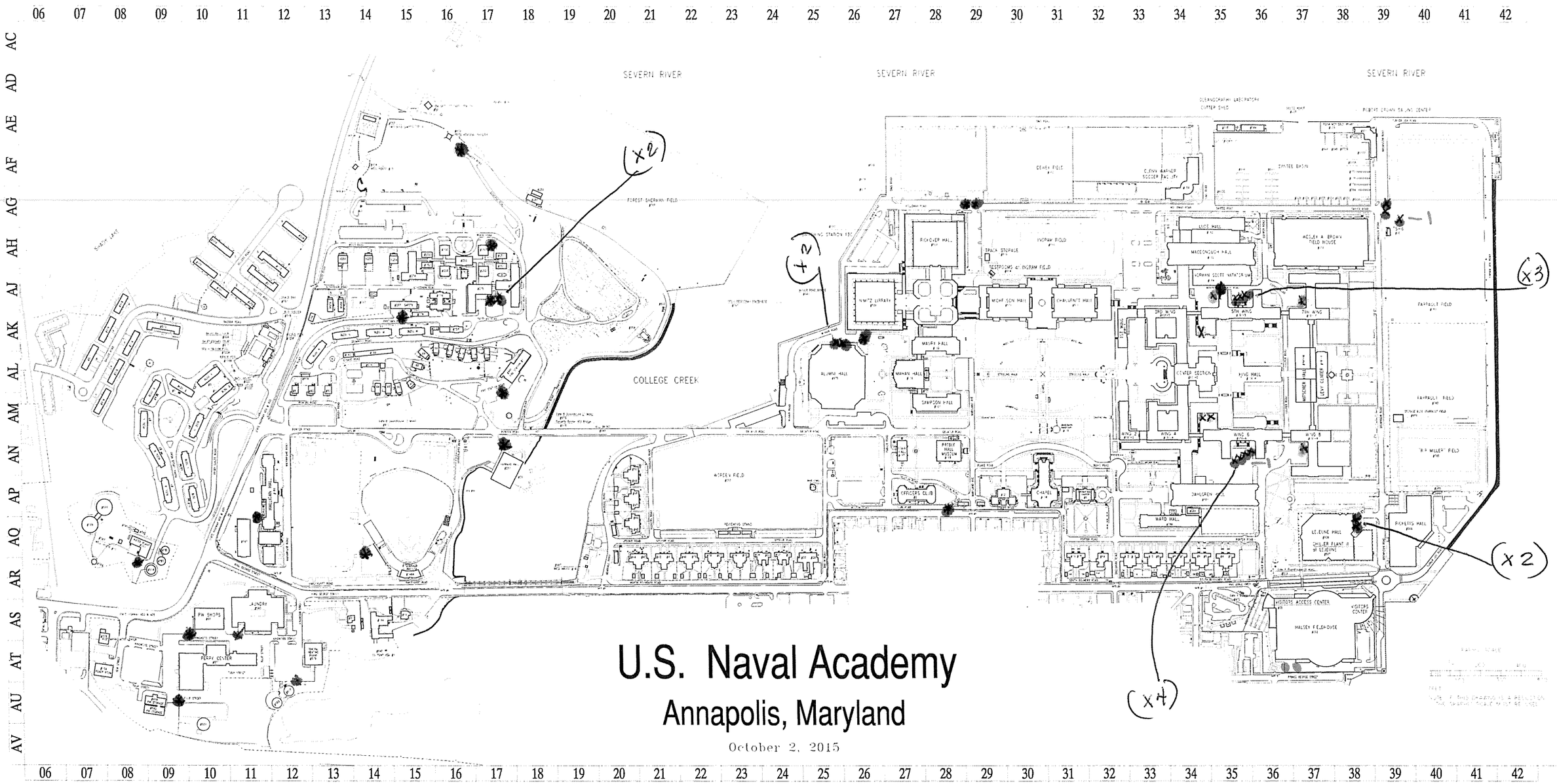

U.S. Naval Academy

Annapolis, Maryland

October 2, 2015

= Compactor

= 8YD Trash

= 8YD Halsey moved due to construction

U.S. Naval Station

Annapolis, Maryland

= 8YD DUMPSTER

October 2, 2015

1 Roll off
ALL OTHERS FRONT TIP

Naval Research Laboratory Chesapeake Beach Base Map

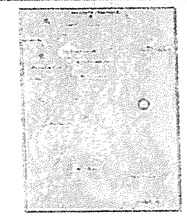

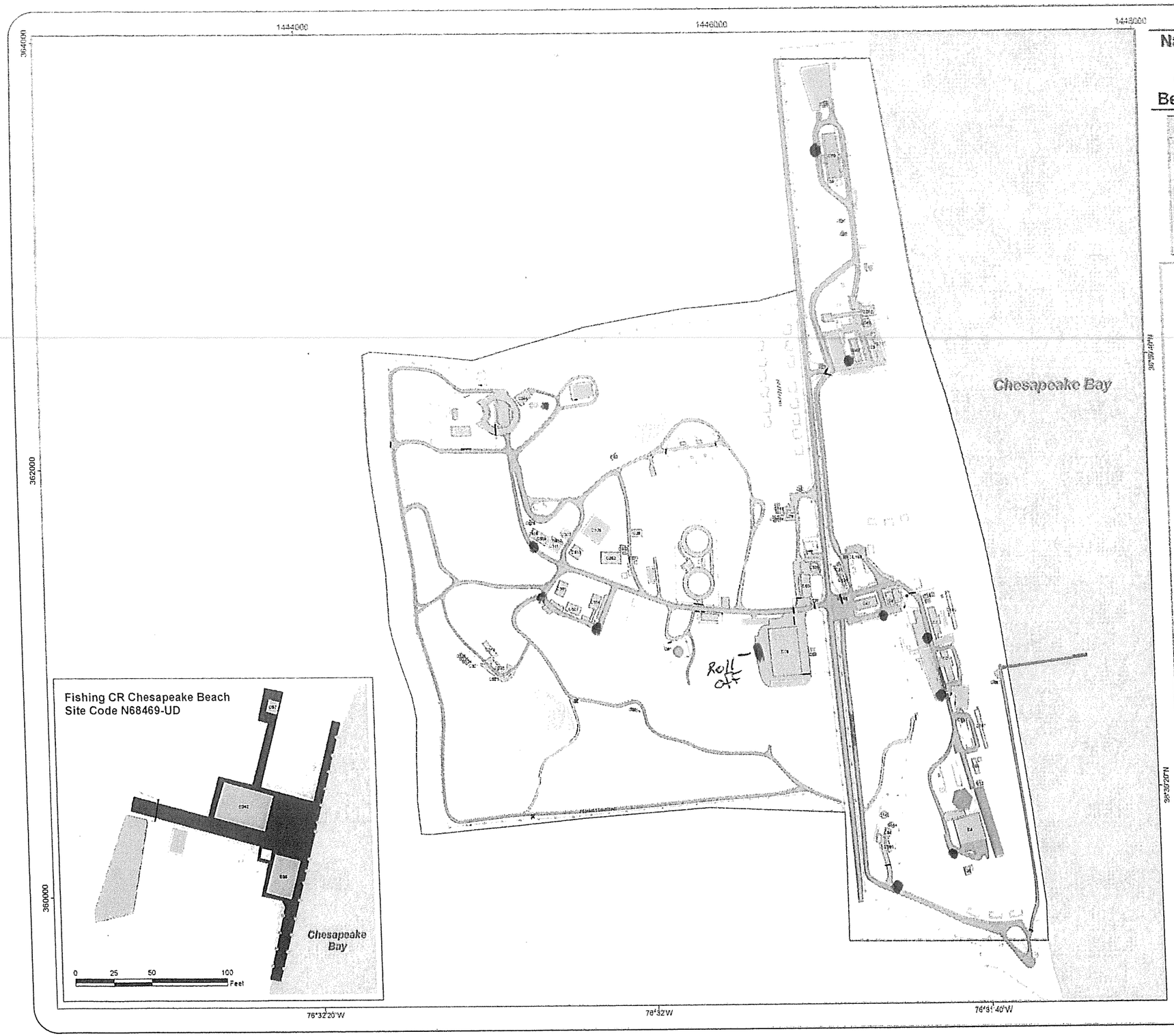

Legend

- Flagpole
- Gate Point
- Gate Line
- Fence
- Wall
- Cemetery
- Building
  - Other
  - Permanent/Existing
  - Temporary
  - Demolition
  - Demolished
  - Canopy Pavilion
  - Open Storage
  - Shed
  - Slab
  - Tower Area
  - Sidewalk
  - Parking
  - Driveway
- Road
  - Paved
  - Unpaved
- Mooring Feature Point
- Mooring Area
- Water Body
- Installation Area
- Major Water Body
- Land

Naval Facilities Engineering Command
NAVFAC Washington Geospatial Center
(202) 433-4967

Map Publication Date: 13 May - 13
Map Expiration Date: 30 June - 13

Grid: State Plane (Feet)
Geographic (Lat/Long)
Coordinate System:
State Plane Maryland 1900
Datum: NAD 1983
Map Units: Feet

FOR OFFICIAL USE ONLY