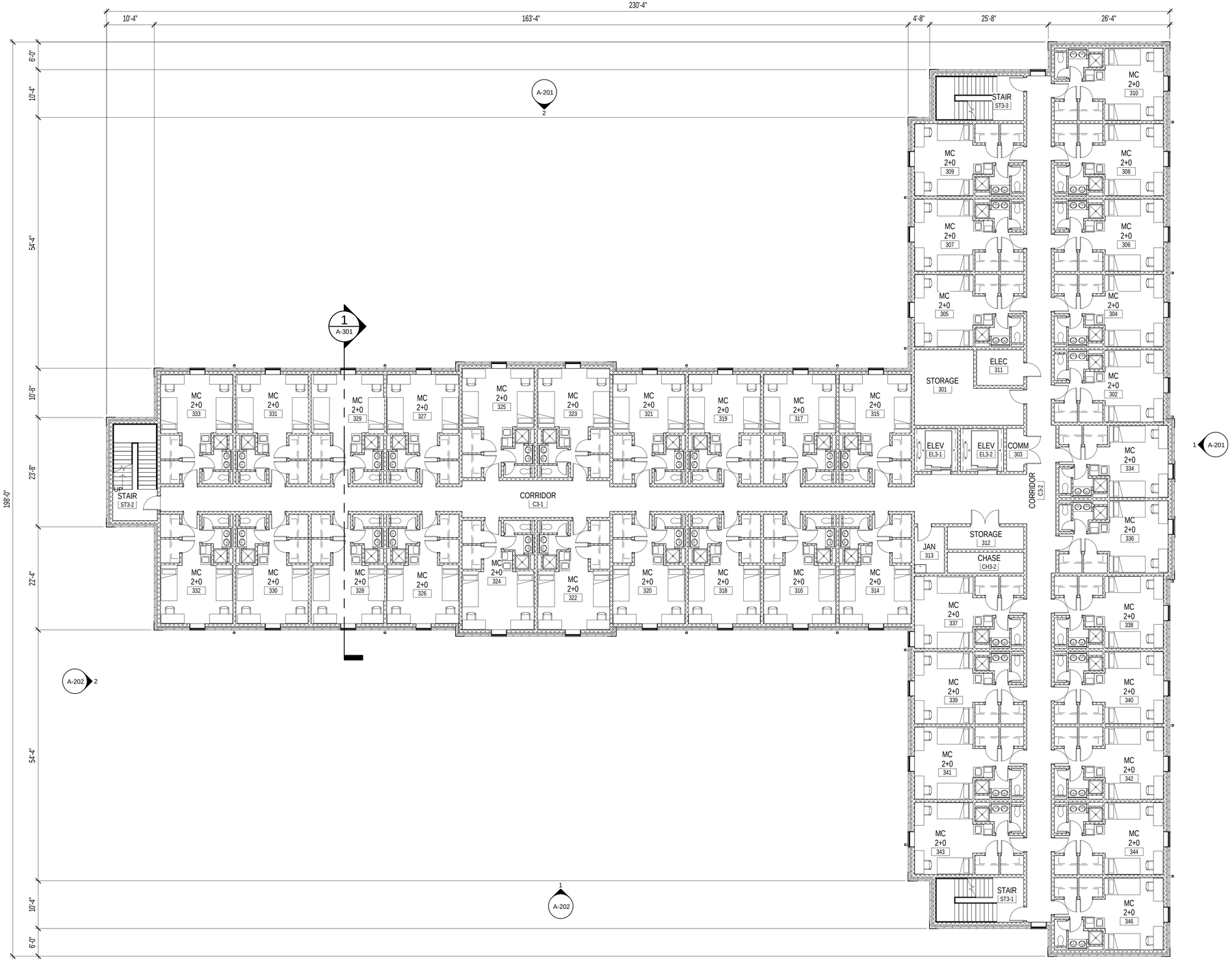

1 THIRD FLOOR PLAN

SCALE: 3/32" = 1'-0"

0 8' 16' 24'

SYM	DESCRIPTION	DATE	APPR

NAVFAC

CONCEPT DRAWINGS 5/5/2016 THIS DRAWING IS NOT INTENDED FOR CONSTRUCTION OR RECORD

SEAL

Wiley|Wilson BURNS McDONNELL JOINT VENTURE

A/E INFO

APPROVED

FOR COMMANDER NAVFAC / B.L.T.L.

ACTIVITY

SATISFACTORY TO DATE

DES: Designer | DRW Author | CHK Checker

PROJECT MANAGER

IPT TECH. BRANCH HEAD

CHIEF ENG/ARCH

DEPARTMENT OF THE NAVY
NAVAL FACILITIES ENGINEERING COMMAND
IPT GOLD/PWC WASHINGTON NAVY YARD

NAVAL FACILITIES ENGINEERING COMMAND ~ WASHINGTON
QUANTICO, VA

MARINE CORPS BASE QUANTICO
QUANTICO, VA

P-707 EMBASSY SECURITY GROUP
MSAU HQ-BEQ & MCESG ANNEX

MSAU HQ-BEQ THIRD FLOOR PLAN

SCALE: AS NOTED

EPROJECT NO. ----

CONSTR. CONTR. NO. ----

NAVFAC DRAWING NO.

SHEET OF ---

A-103

DRAWFORM REVISION: 10 MAY 2014

FILE NAME: C:\Users\alittle\Documents\MSAU HQ-BEQ_alittle.rvt

REVDATE: 5/2/2016 4:52:18 PM

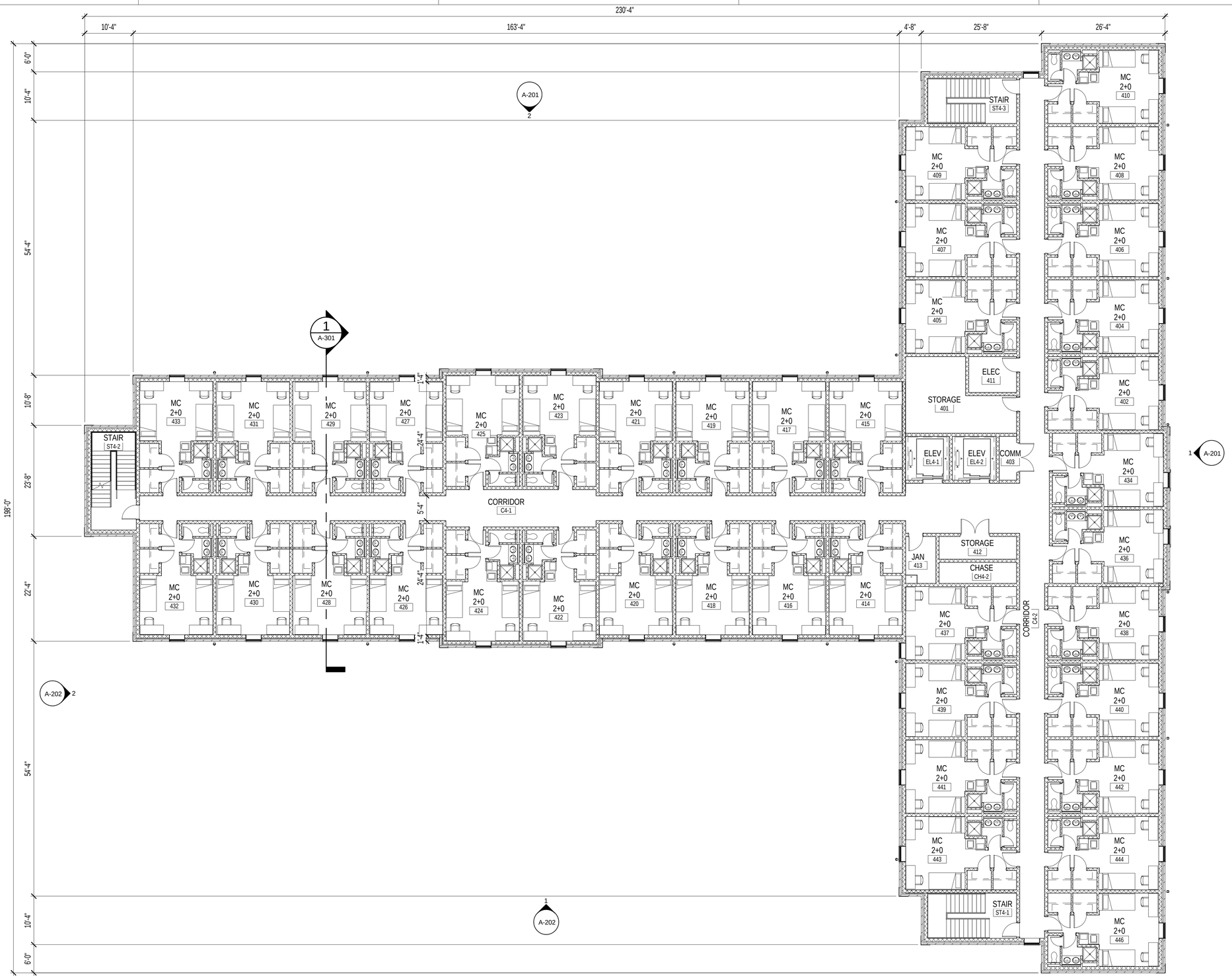

1 FOURTH FLOOR PLAN

SCALE: 3/32" = 1'-0"

0 8' 16' 24'

FILE NAME: C:\Users\alittle\Documents\MSAU HQ-BEQ_alittle.rvt

REV/DATE: 5/2/2016 4:52:35 PM

SYM	DESCRIPTION	DATE	APPR

CONCEPT DRAWINGS 5/5/2016 THIS DRAWING IS NOT INTENDED FOR CONSTRUCTION OR RECORD

SEAL

Wiley|Wilson BURNS McDONNELL JOINT VENTURE

A/E INFO

APPROVED

FOR COMMANDER NAVFAC / B.L.T.L.

ACTIVITY

SATISFACTORY TO DATE

DES: Designer DRW: Author CHK: Checker

PROJECT MANAGER

IPT TECH. BRANCH HEAD

CHIEF ENG/ARCH

DEPARTMENT OF THE NAVY
NAVAL FACILITIES ENGINEERING COMMAND
IPT GOLD/PWC WASHINGTON NAVY YARD
MARINE CORPS BASE QUANTICO

NAVAL FACILITIES ENGINEERING COMMAND ~ WASHINGTON
QUANTICO, VA

QUANTICO, VA
P-707 EMBASSY SECURITY GROUP
MSAU HQ-BEQ & MCESG ANNEX

MSAU HQ-BEQ FOURTH FLOOR PLAN

SCALE: AS NOTED

EPROJECT NO. ----

CONSTR. CONTR. NO. ----

NAVFAC DRAWING NO.

SHEET OF ---

A-104

DRAWFORM REVISION: 10 MAY 2014

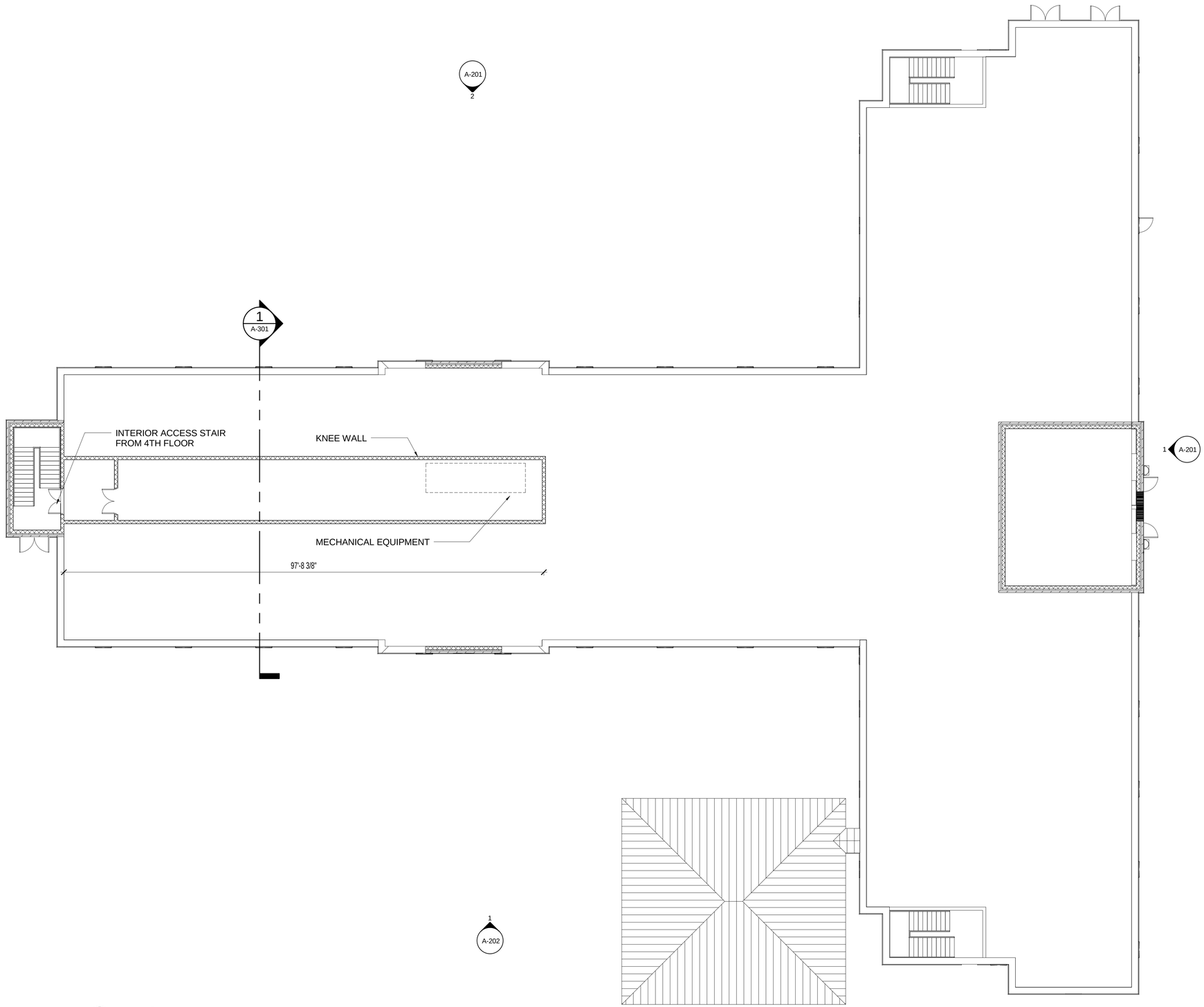

1 ATTIC PLAN
SCALE: 3/32" = 1'-0"
0 8' 16' 24'

SYM	DESCRIPTION	DATE	APPR

NAVFAC

CONCEPT DRAWINGS 5/5/2016 THIS DRAWING IS NOT INTENDED FOR CONSTRUCTION OR RECORD

SEAL

Wiley|Wilson BURNS McDONNELL JOINT VENTURE

A/E INFO

APPROVED

FOR COMMANDER NAVFAC / B.L.T.L

ACTIVITY

SATISFACTORY TO DATE

DES Designer | DRW Author | CHK Checker

PROJECT MANAGER

IPT TECH. BRANCH HEAD

CHIEF ENG/ARCH

DEPARTMENT OF THE NAVY
NAVAL FACILITIES ENGINEERING COMMAND
IPT GOLD/PWC WASHINGTON NAVY YARD
MARINE CORPS BASE QUANTICO

NAVAL FACILITIES ENGINEERING COMMAND ~ WASHINGTON
QUANTICO, VA

QUANTICO, VA
P-707 EMBASSY SECURITY GROUP
MSAU HQ-BEQ & MCESG ANNEX

MSAU HQ-BEQ ATTIC FLOOR PLAN

SCALE: AS NOTED

EPROJECT NO. ----

CONSTR. CONTR. NO. ----

NAVFAC DRAWING NO.

SHEET OF ---

A-105

DRAWFORM REVISION: 10 MAY 2014

FILE NAME: C:\Users\alittle\Documents\MSAU HQ-BEQ_alittle.rvt

REV/DATE: 5/2/2016 4:52:46 PM

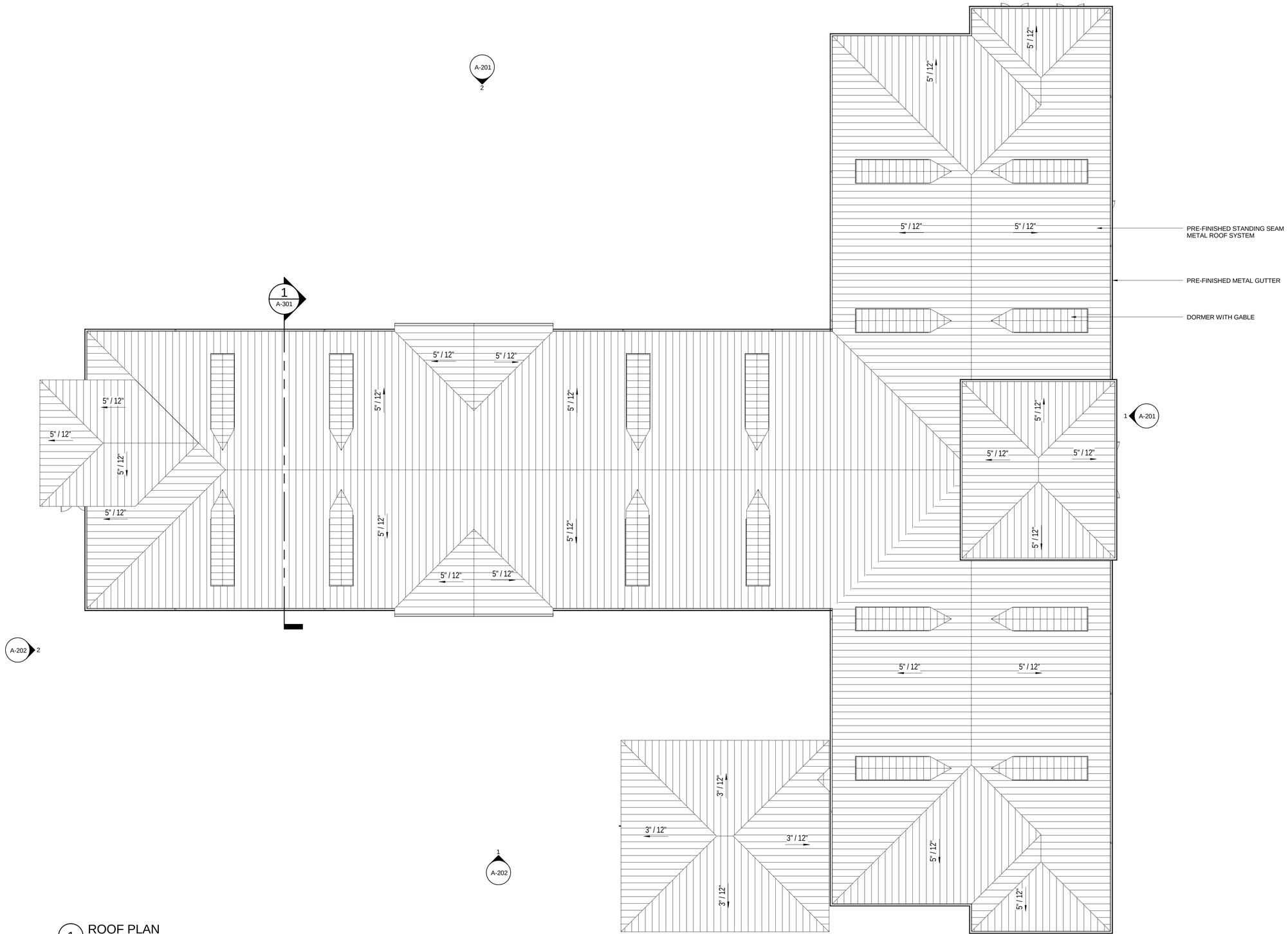

1 ROOF PLAN
SCALE: 3/32" = 1'-0"

0 8' 16' 24'

SYM	DESCRIPTION	DATE	APPR

CONCEPT DRAWINGS
5/5/2016
THIS DRAWING IS NOT INTENDED FOR CONSTRUCTION OR RECORD

SEAL

Wiley|Wilson BURNS McDONNELL
JOINT VENTURE

A/E INFO

APPROVED

FOR COMMANDER NAVFAC / B.L.T.L

ACTIVITY

SATISFACTORY TO DATE

DES Designer | DRW Author | CHK Checker

PROJECT MANAGER

IPT TECH. BRANCH HEAD

CHIEF ENG/ARCH

DEPARTMENT OF THE NAVY
NAVAL FACILITIES ENGINEERING COMMAND
IPT GOLD/PWC WASHINGTON NAVY YARD

NAVAL FACILITIES ENGINEERING COMMAND – WASHINGTON
QUANTICO, VA

MARINE CORPS BASE QUANTICO
QUANTICO, VA

P-707 EMBASSY SECURITY GROUP
MSAU HQ-BEQ & MCESG ANNEX

MSAU HQ-BEQ ROOF PLAN

SCALE: AS NOTED

EPROJECT NO. ----

CONSTR. CONTR. NO. ----

NAVFAC DRAWING NO.

SHEET OF ---

A-106

DRAWFORM REVISION: 10 MAY 2014

FILE NAME: C:\Users\alittle\Documents\MSAU HQ-BEQ_alittle.rvt

REVDATE: 5/2/2016 4:52:59 PM

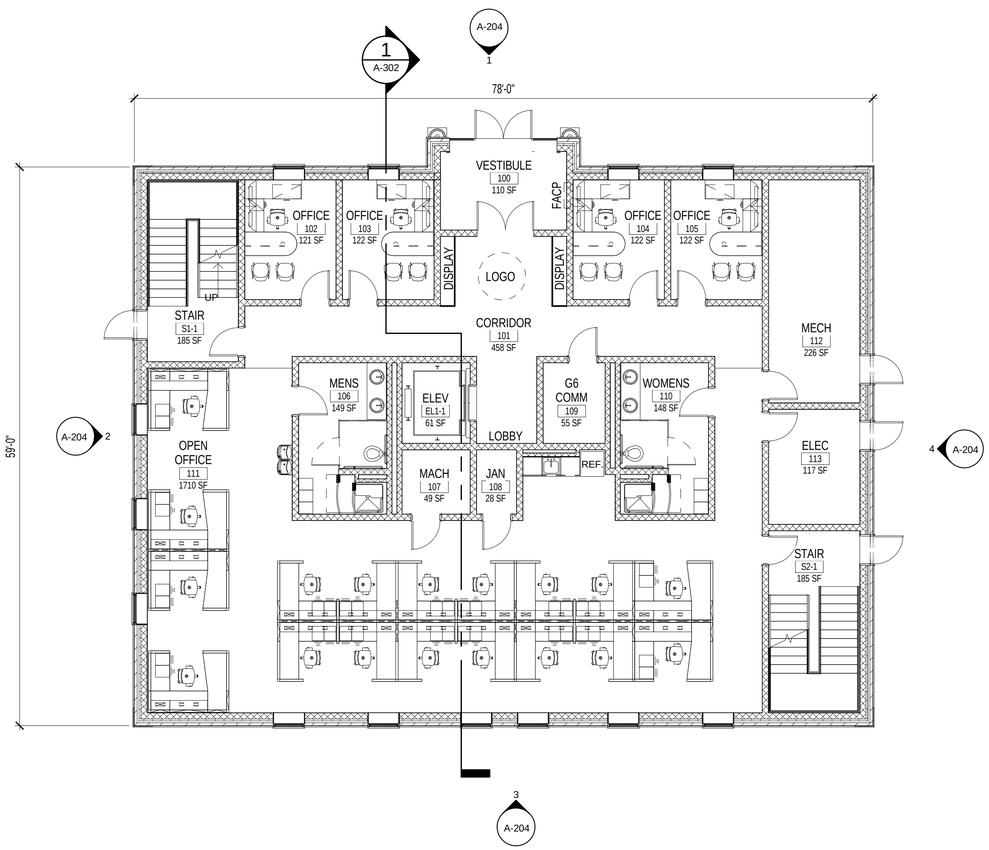

1 FIRST FLOOR
SCALE: 1/8" = 1'-0"
0 4' 8' 16'

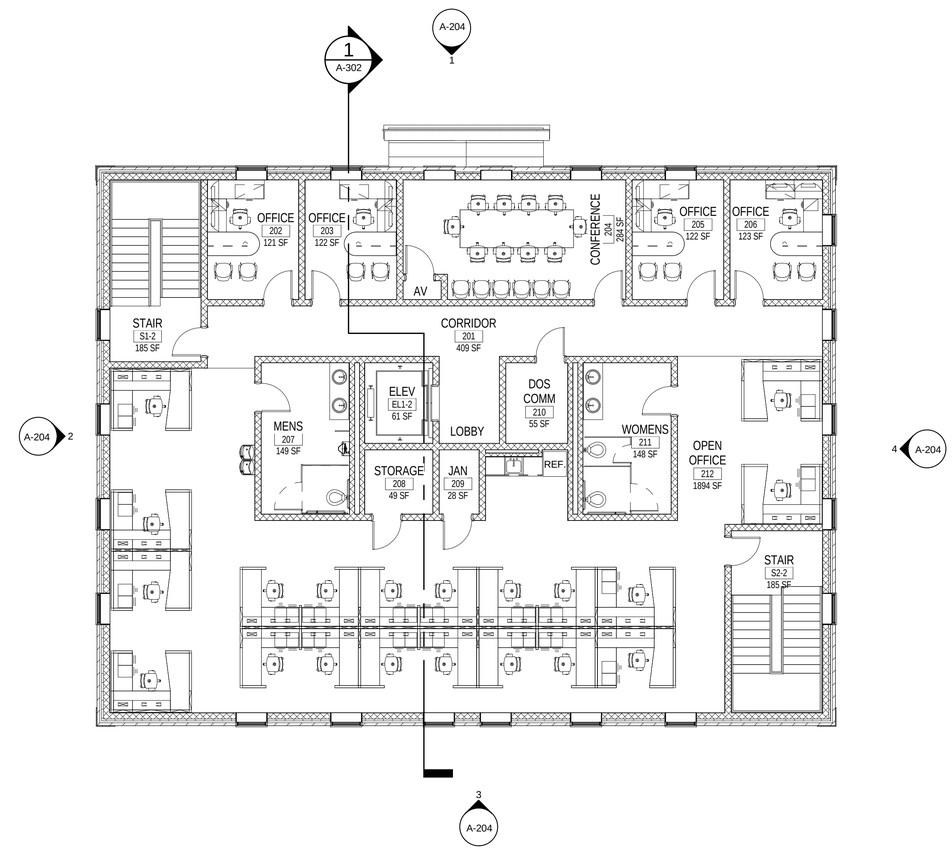

2 SECOND FLOOR
SCALE: 1/8" = 1'-0"
0 4' 8' 16'

SYM	DESCRIPTION	DATE	APPR

NAVFAC

CONCEPT DRAWINGS
5/5/2016
THIS DRAWING IS NOT INTENDED FOR CONSTRUCTION OR RECORD

SEAL

Wiley|Wilson BURNS McDONNELL
JOINT VENTURE

A/E INFO

APPROVED

FOR COMMANDER NAVFAC / B.L.T.L.

ACTIVITY

SATISFACTORY TO DATE

DES: Designer DRW Author CHK Checker

PROJECT MANAGER

IPT TECH. BRANCH HEAD

CHIEF ENG/ARCH

DEPARTMENT OF THE NAVY
NAVAL FACILITIES ENGINEERING COMMAND
IPT GOLD/PWC WASHINGTON NAVY YARD

NAVAL FACILITIES ENGINEERING COMMAND
QUANTICO, VA
MARINE CORPS BASE QUANTICO

QUANTICO, VA
P-707 EMBASSY SECURITY GROUP
MSAU HQ-BEQ & MCESG ANNEX

MCESG ANNEX FLOOR PLAN

SCALE: AS NOTED
EPROJECT NO. ----
CONSTR. CONTR. NO. ----
NAVFAC DRAWING NO.
SHEET OF ---

A-107

DRAWFORM REVISION: 10 MAY 2014

FILE NAME: C:\Users\alittle\Documents\MCESG Annex_alittle.rvt
REVDATE: 5/2/2016 4:56:25 PM

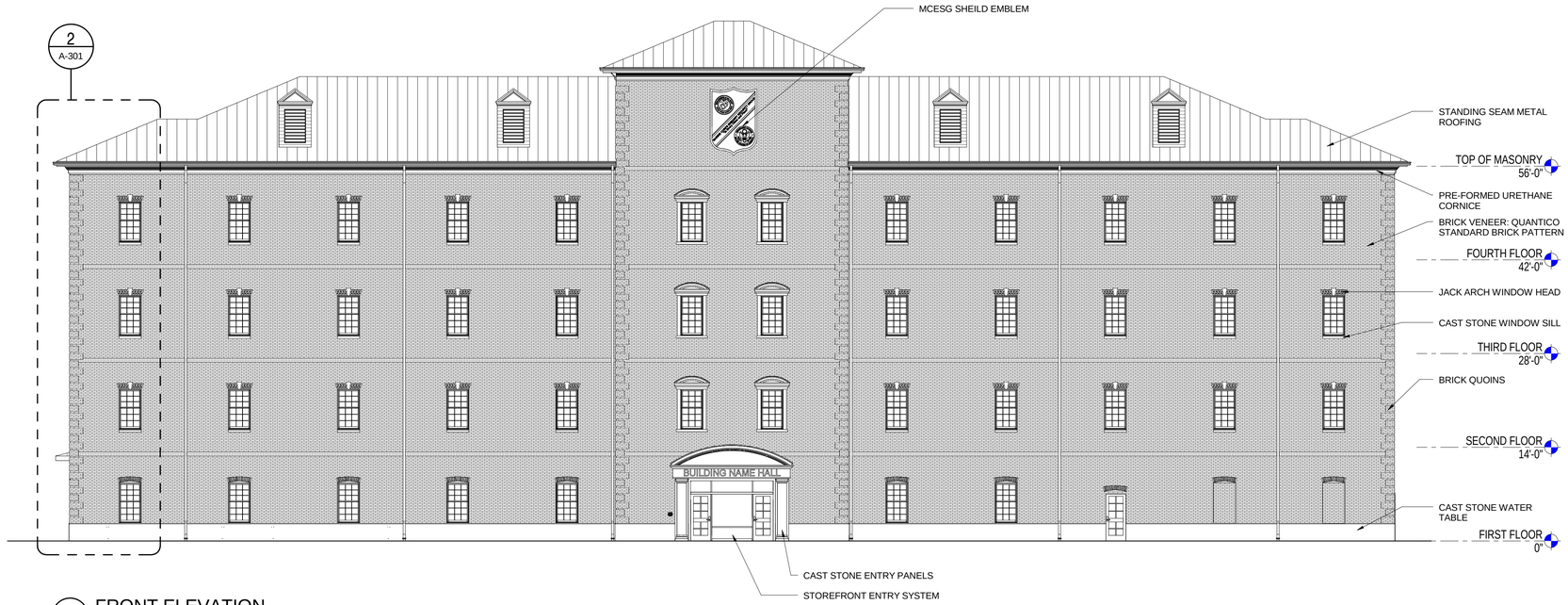

1 FRONT ELEVATION
SCALE: 3/32" = 1'-0"
0 8' 16' 24'

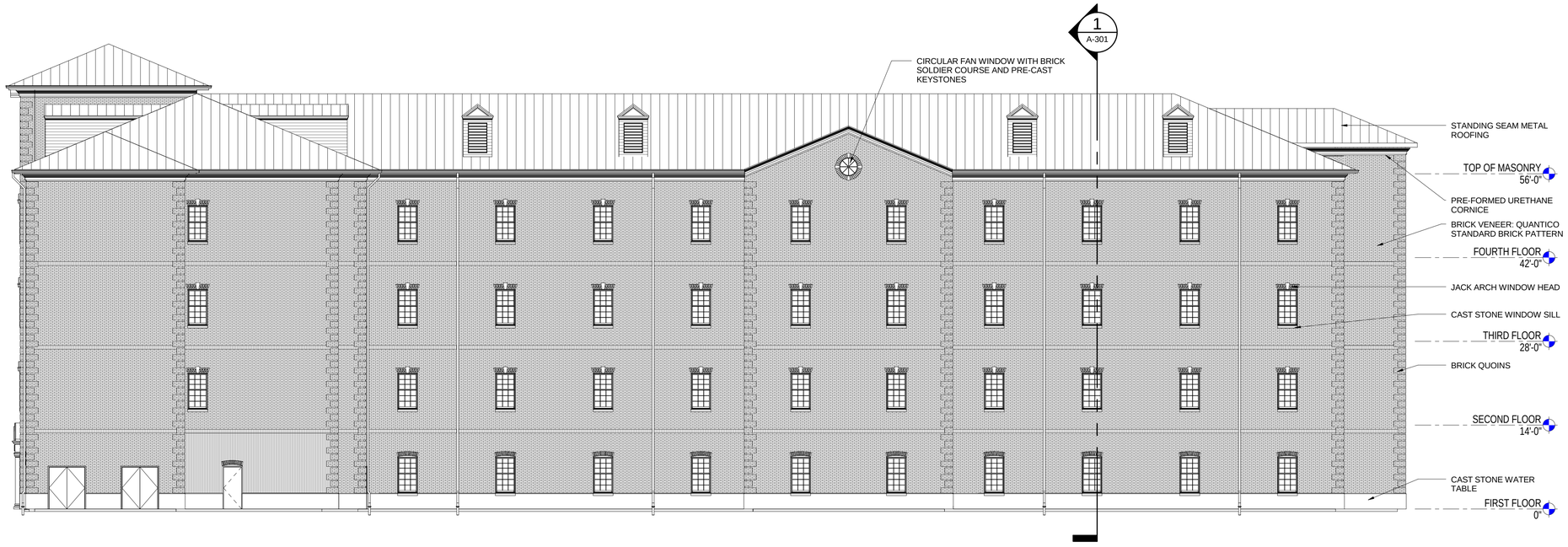

2 RIGHT ELEVATION
SCALE: 3/32" = 1'-0"
0 8' 16' 24'

SYM	DESCRIPTION	DATE	APPR

CONCEPT DRAWINGS
5/5/2016
THIS DRAWING IS NOT INTENDED FOR CONSTRUCTION OR RECORD

SEAL

Wiley|Wilson | BURNS McDONNELL
JOINT VENTURE

A/E INFO

APPROVED

FOR COMMANDER NAVFAC / B.L.T.L

ACTIVITY

SATISFACTORY TO DATE

DES TAH | DRW MTG | CHK RSV

PROJECT MANAGER

IPT TECH. BRANCH HEAD

CHIEF ENG/ARCH

DEPARTMENT OF THE NAVY
NAVAL FACILITIES ENGINEERING COMMAND
IPT GOLD/PWC WASHINGTON NAVY YARD
NAVAL FACILITIES ENGINEERING COMMAND ~ WASHINGTON
QUANTICO, VA
MARINE CORPS BASE QUANTICO
QUANTICO, VA

P-707 EMBASSY SECURITY GROUP
MSAU HQ-BEQ & MCESG ANNEX

MSAU HQ-BEQ ELEVATIONS

SCALE: AS NOTED
EPROJECT NO. ----
CONSTR. CONTR. NO. ----
NAVFAC DRAWING NO.
SHEET OF ---

A-201

DRAWFORM REVISION: 10 MAY 2014

FILE NAME: C:\Users\alittle\Documents\MSAU HQ-BEQ_alittle.rvt
REVDATE: 5/2/2016 4:53:23 PM

1 LEFT ELEVATION
SCALE: 3/32" = 1'-0"
0 8' 16' 24'

2 BACK ELEVATION
SCALE: 3/32" = 1'-0"
0 8' 16' 24'

SYM	DESCRIPTION	DATE	APPR

CONCEPT DRAWINGS
5/5/2016
THIS DRAWING IS NOT INTENDED FOR CONSTRUCTION OR RECORD

SEAL

Wiley|Wilson BURNS McDONNELL
JOINT VENTURE

A/E INFO

APPROVED

FOR COMMANDER NAVFAC / B.L.T.L.

ACTIVITY

SATISFACTORY TO DATE

DES Designer | DRW Author | CHK Checker

PROJECT MANAGER

IPT TECH. BRANCH HEAD

CHIEF ENG/ARCH

DEPARTMENT OF THE NAVY
NAVAL FACILITIES ENGINEERING COMMAND
IPT GOLD/PWC WASHINGTON NAVY YARD

NAVAL FACILITIES ENGINEERING COMMAND – WASHINGTON
QUANTICO, VA

MARINE CORPS BASE QUANTICO
QUANTICO, VA

P-707 EMBASSY SECURITY GROUP
MSAU HQ-BEQ & MCESG ANNEX

MSAU HQ-BEQ ELEVATIONS

SCALE: AS NOTED
EPROJECT NO. ----
CONSTR. CONTR. NO. ----
NAVFAC DRAWING NO.
SHEET OF ---

A-202

DRAWFORM REVISION: 10 MAY 2014

FILE NAME: C:\Users\alittle\Documents\MSAU HQ-BEQ_alittle.rvt
REVDATE: 5/2/2016 4:53:46 PM

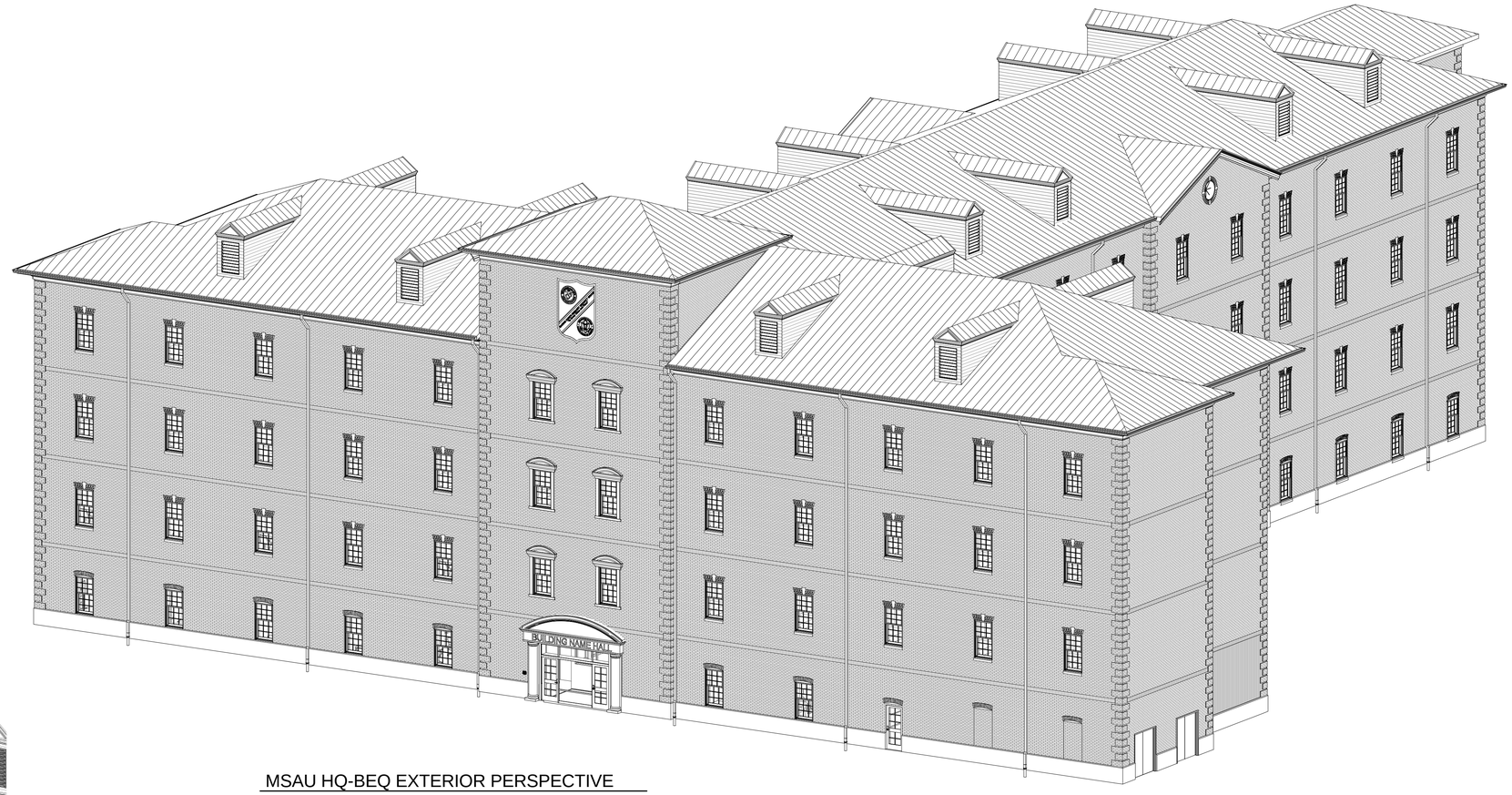

MSAU HQ-BEQ EXTERIOR PERSPECTIVE



MSAU HQ-BEQ ENTRY PERSPECTIVE

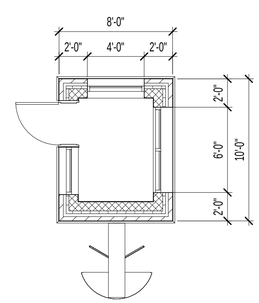

CAC FLOOR PLAN

SCALE: 3/16" = 1'-0"

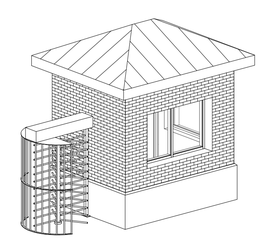

CAC PERSPECTIVE

SCALE:

SYM	DESCRIPTION	DATE	APPR

NAVFAC

CONCEPT DRAWINGS 5/5/2016 THIS DRAWING IS NOT INTENDED FOR CONSTRUCTION OR RECORD

SEAL

Wiley|Wilson BURNS McDONNELL JOINT VENTURE

A/E INFO

APPROVED

FOR COMMANDER NAVFAC / B.L.T.L.

ACTIVITY

SATISFACTORY TO DATE

DES TAH | DRW MTG | CHK RSV

PROJECT MANAGER

IPT TECH. BRANCH HEAD

CHIEF ENG/ARCH

DEPARTMENT OF THE NAVY
NAVAL FACILITIES ENGINEERING COMMAND
IPT GOLD/PWC WASHINGTON NAVY YARD

NAVAL FACILITIES ENGINEERING COMMAND – WASHINGTON
QUANTICO, VA
MARINE CORPS BASE QUANTICO
QUANTICO, VA

P-707 EMBASSY SECURITY GROUP
MSAU HQ-BEQ & MCESG ANNEX

MSAU HQ-BEQ ELEVATIONS

SCALE: AS NOTED

EPROJECT NO. ----

CONSTR. CONTR. NO. ----

NAVFAC DRAWING NO.

SHEET OF ---

A-203

DRAWFORM REVISION: 10 MAY 2014

FILE NAME: C:\Users\alittle\Documents\MSAU HQ-BEQ_alittle.rvt

REVDATE: 5/2/2016 4:54:16 PM

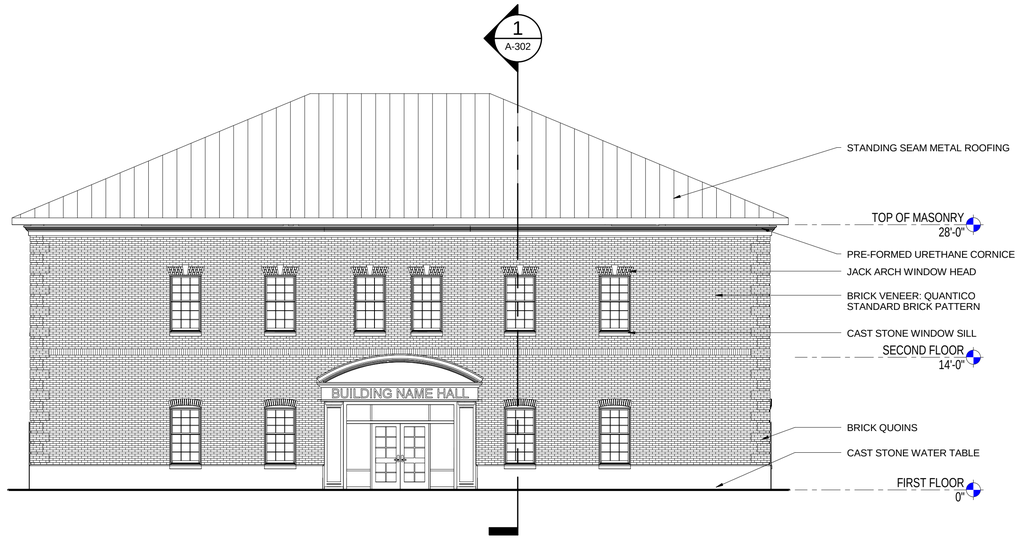

1 NORTH ELEVATION
SCALE: 1/8" = 1'-0"
0 4' 8' 16'

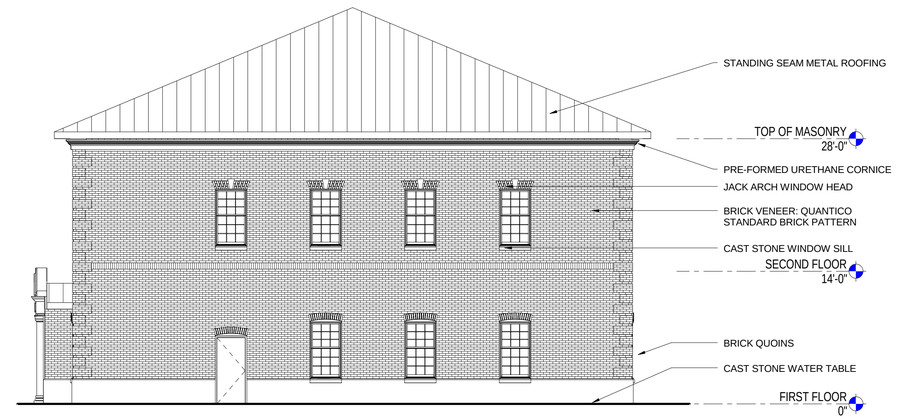

2 WEST ELEVATION
SCALE: 1/8" = 1'-0"
0 4' 8' 16'

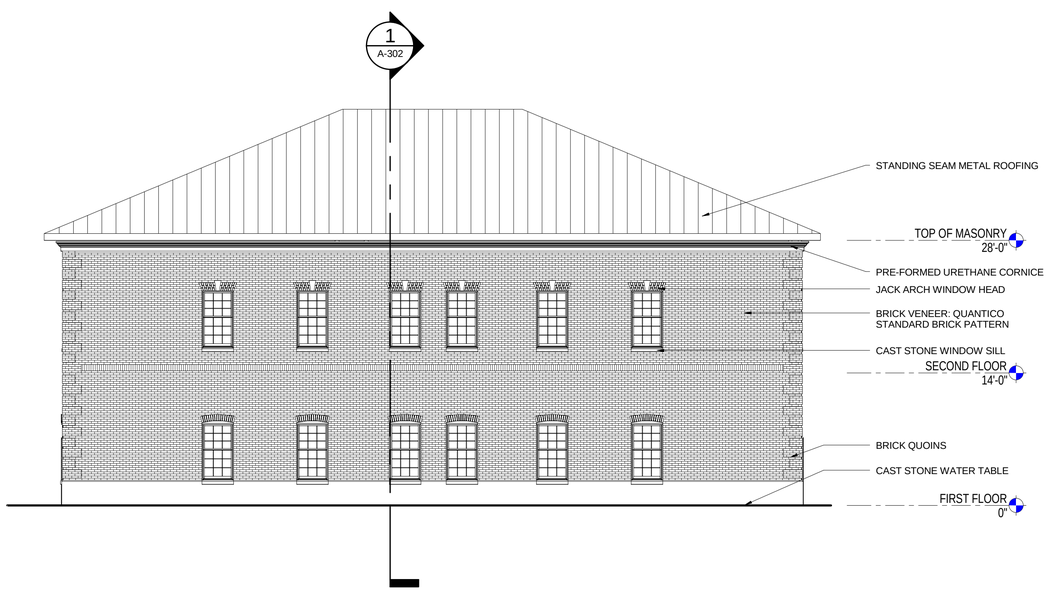

3 SOUTH ELEVATION
SCALE: 1/8" = 1'-0"
0 4' 8' 16'

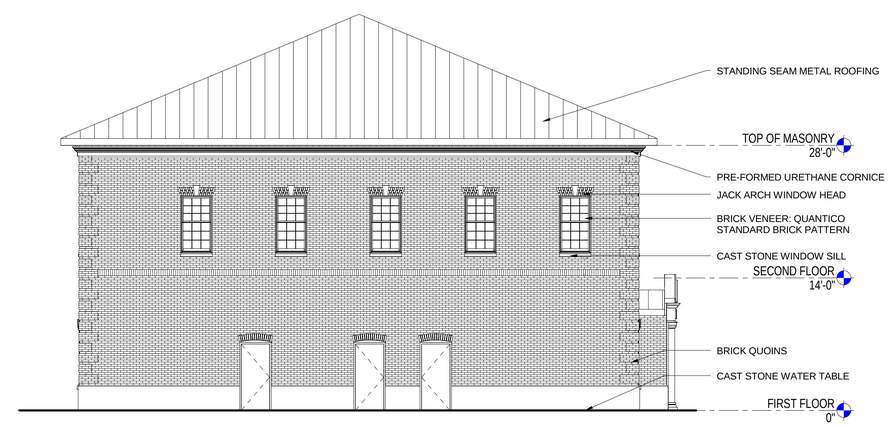

4 EAST ELEVATION
SCALE: 1/8" = 1'-0"
0 4' 8' 16'

SYM	DESCRIPTION	DATE	APPR

CONCEPT DRAWINGS
5/5/2016
THIS DRAWING IS NOT INTENDED FOR CONSTRUCTION OR RECORD

SEAL

Wiley|Wilson | BURNS McDONNELL
JOINT VENTURE

A/E INFO

APPROVED

FOR COMMANDER NAVFAC / B.L.T.L.

ACTIVITY

SATISFACTORY TO DATE

DES TAH | DRW MTG | CHK RSV

PROJECT MANAGER

IPT TECH. BRANCH HEAD

CHIEF ENG/ARCH

DEPARTMENT OF THE NAVY
NAVAL FACILITIES ENGINEERING COMMAND
IPT GOLD/PWC WASHINGTON NAVY YARD
MARINE CORPS BASE QUANTICO

NAVAL FACILITIES ENGINEERING COMMAND ~ WASHINGTON
QUANTICO, VA.

QUANTICO, VA

P-707 EMBASSY SECURITY GROUP
MSAU HQ-BEQ & MCESG ANNEX

MCESG ANNEX ELEVATIONS

SCALE: AS NOTED

EPROJECT NO. ----

CONSTR. CONTR. NO. ----

NAVFAC DRAWING NO.

SHEET OF ---

A-204

DRAWFORM REVISION: 10 MAY 2014

FILE NAME: C:\Users\alittle\Documents\MCESG Annex_alittle.rvt

REVDATE: 5/2/2016 4:56:35 PM

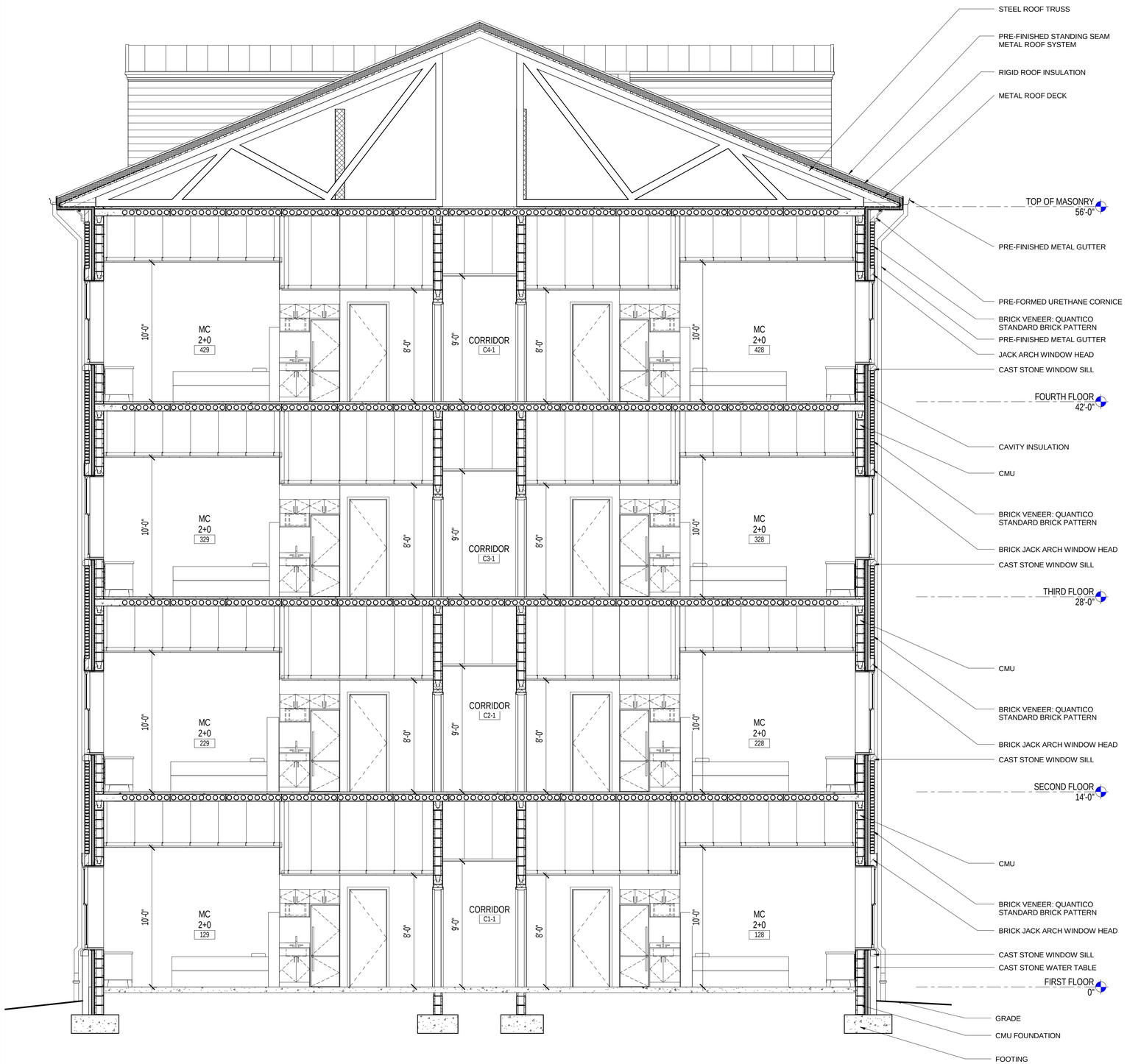

1 TYPICAL BUILDING SECTION
SCALE: 1/4" = 1'-0"

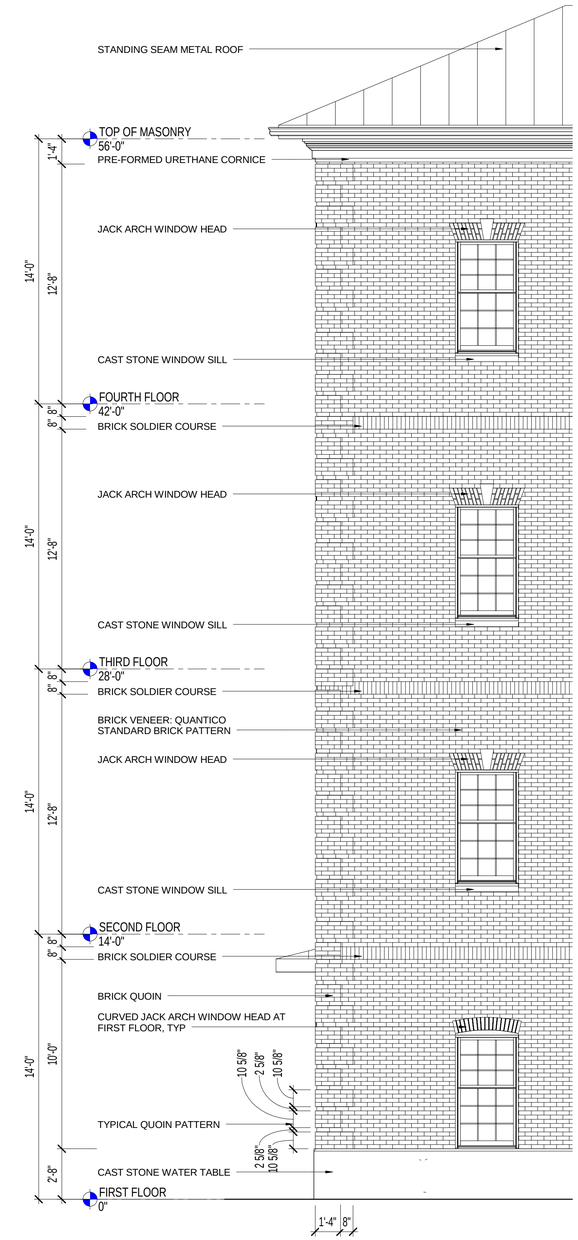

2 ENLARGED ELEVATION
SCALE: 1/4" = 1'-0"

SYM	DESCRIPTION	DATE	APPR

NAVFAC

CONCEPT DRAWINGS 5/5/2016 THIS DRAWING IS NOT INTENDED FOR CONSTRUCTION OR RECORD

SEAL

Wiley|Wilson BURNS McDONNELL JOINT VENTURE

A/E INFO

APPROVED

FOR COMMANDER NAVFAC / B.L.T.L.

ACTIVITY

SATISFACTORY TO DATE

DES	TLF	DRW	AIL	CHK	RSV

PROJECT MANAGER

IPT TECH. BRANCH HEAD

CHIEF ENG/ARCH

DEPARTMENT OF THE NAVY
NAVAL FACILITIES ENGINEERING COMMAND
IPT GOLD/PWC WASHINGTON NAVY YARD
MARINE CORPS BASE QUANTICO

NAVAL FACILITIES ENGINEERING COMMAND
QUANTICO, VA

QUANTICO, VA
P-707 EMBASSY SECURITY GROUP
MSAU HQ-BEQ & MCESG ANNEX

MSAU HQ-BEQ BUILDING SECTIONS

SCALE: AS NOTED
EPROJECT NO. ----
CONSTR. CONTR. NO. ----
NAVFAC DRAWING NO.
SHEET OF ---

A-301

DRAWFORM REVISION: 10 MAY 2014

FILE NAME: C:\Users\alittle\Documents\MSAU HQ-BEQ_alittle.rvt
REVDATE: 5/2/2016 4:54:29 PM

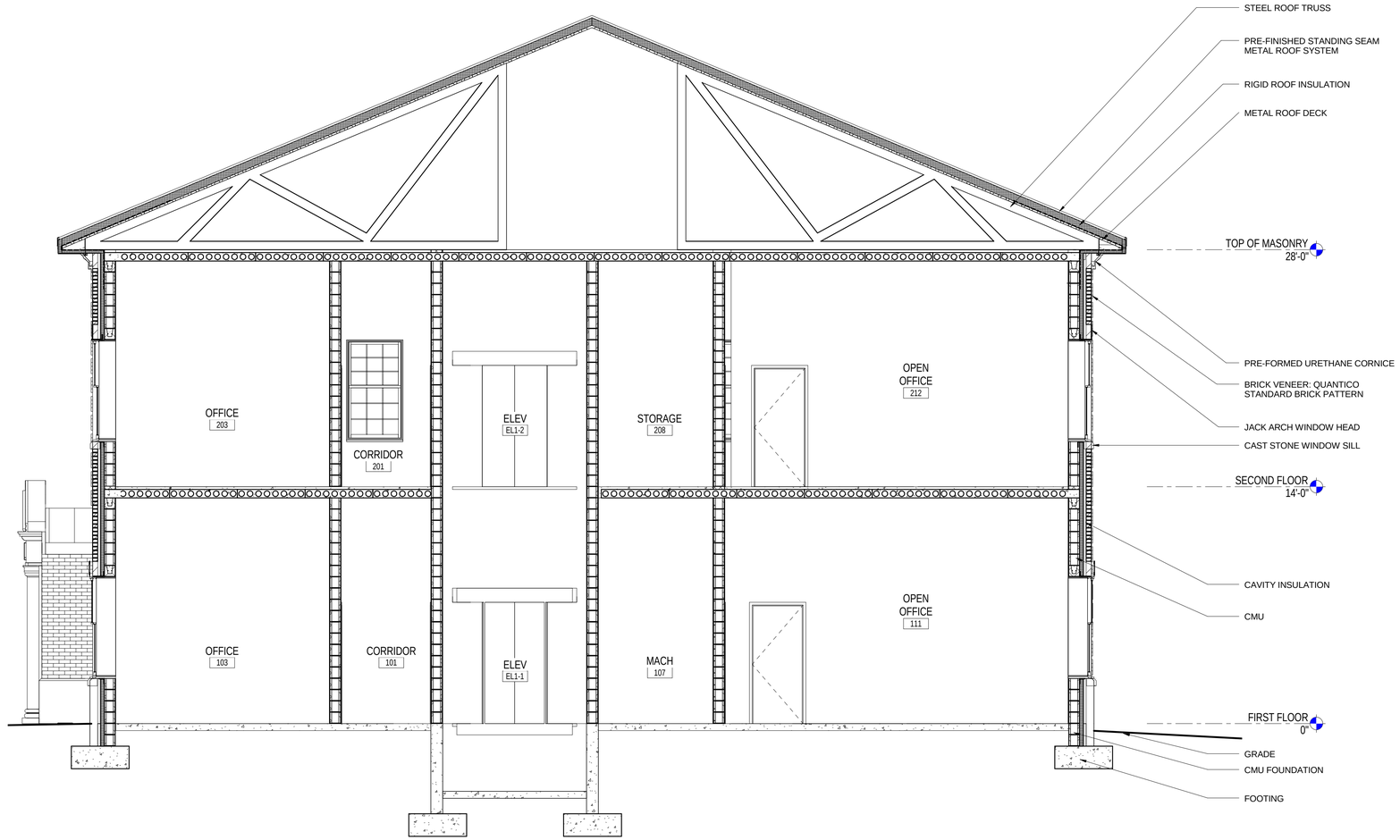

1 MCESG ANNEX BUILDING SECTION

SCALE: 1/4" = 1'-0"

0 2' 4' 8'

FILE NAME: C:\Users\alittle\Documents\MCESG Annex_alittle.rvt

REVDATE: 5/2/2016 4:56:41 PM

SYM	DESCRIPTION	DATE	APPR

CONCEPT DRAWINGS 5/5/2016 THIS DRAWING IS NOT INTENDED FOR CONSTRUCTION OR RECORD

SEAL

Wiley|Wilson BURNS McDONNELL JOINT VENTURE

A/E INFO

APPROVED

FOR COMMANDER NAVFAC / B.L.T.L.

ACTIVITY

SATISFACTORY TO DATE

DES TAH | DRW MTG | CHK RSV

PROJECT MANAGER

IPT TECH. BRANCH HEAD

CHIEF ENG/ARCH

DEPARTMENT OF THE NAVY
NAVAL FACILITIES ENGINEERING COMMAND
IPT GOLD/PWC WASHINGTON NAVY YARD

NAVAL FACILITIES ENGINEERING COMMAND ~ WASHINGTON
QUANTICO, VA
MARINE CORPS BASE QUANTICO
QUANTICO, VA

P-707 EMBASSY SECURITY GROUP
MSAU HQ-BEQ & MCESG ANNEX

MCESG ANNEX SECTIONS

SCALE: AS NOTED

EPROJECT NO. ----

CONSTR. CONTR. NO. ----

NAVFAC DRAWING NO.

SHEET OF ---

A-302

DRAWFORM REVISION: 10 MAY 2014

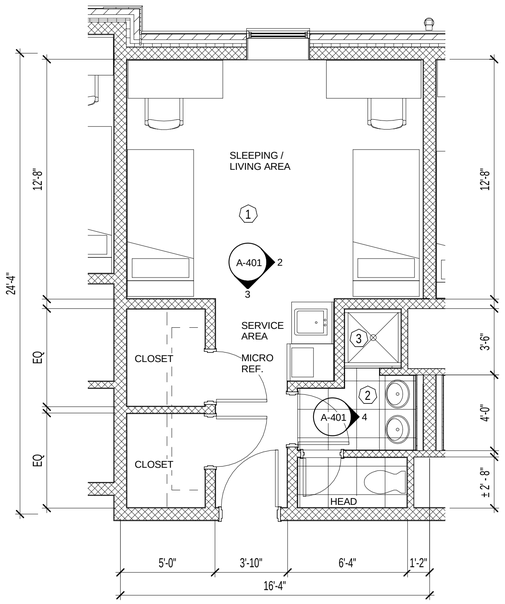

KEY NOTES:

1. RESILIENT FLOOR TILE
2. PORCELAIN FLOOR TILE
3. SOLID SURFACE SHOWER PAN

1 ENLARGED TYPICAL ROOM MODULE

SCALE: 1/4" = 1'-0"

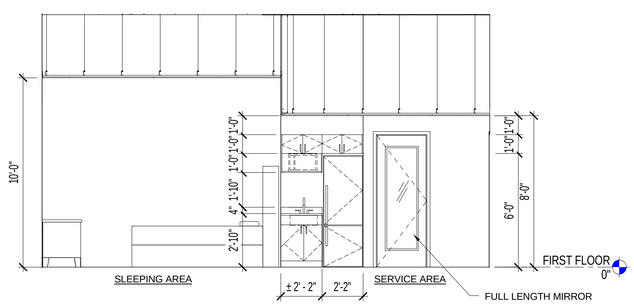

2 INTERIOR ELEVATION - SLEEPING AND SERVICE

SCALE: 1/4" = 1'-0"

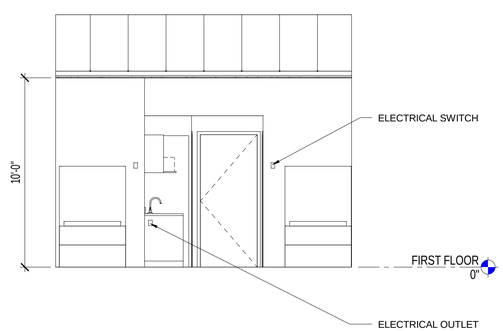

3 INTERIOR ELEVATION - SLEEPING

SCALE: 1/4" = 1'-0"

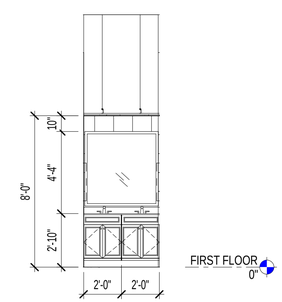

4 INTERIOR ELEVATION - HEAD

SCALE: 1/4" = 1'-0"

SYM	DESCRIPTION	DATE	APPR

CONCEPT DRAWINGS 5/5/2016 THIS DRAWING IS NOT INTENDED FOR CONSTRUCTION OR RECORD

SEAL

Wiley|Wilson BURNS McDONNELL JOINT VENTURE

A/E INFO

APPROVED

FOR COMMANDER NAVFAC / B.L.T.L.

ACTIVITY

SATISFACTORY TO DATE

DES Designer | DRW Author | CHK Checker

PROJECT MANAGER

IPT TECH. BRANCH HEAD

CHIEF ENG/ARCH

DEPARTMENT OF THE NAVY
NAVAL FACILITIES ENGINEERING COMMAND
IPT GOLD/PWC WASHINGTON NAVY YARD
MARINE CORPS BASE QUANTICO

NAVAL FACILITIES ENGINEERING COMMAND – WASHINGTON
QUANTICO, VA

QUANTICO, VA
P-707 EMBASSY SECURITY GROUP
MSAU HQ-BEQ & MCESG ANNEX

ENLARGED TYPICAL ROOM MODULE

SCALE: AS NOTED

EPROJECT NO. ----

CONSTR. CONTR. NO. ----

NAVFAC DRAWING NO.

SHEET OF ---

A-401

DRAWFORM REVISION: 10 MAY 2014

FILE NAME: C:\Users\alittle\Documents\MSAU HQ-BEQ_alittle.rvt

REVDATE: 5/2/2016 4:54:37 PM

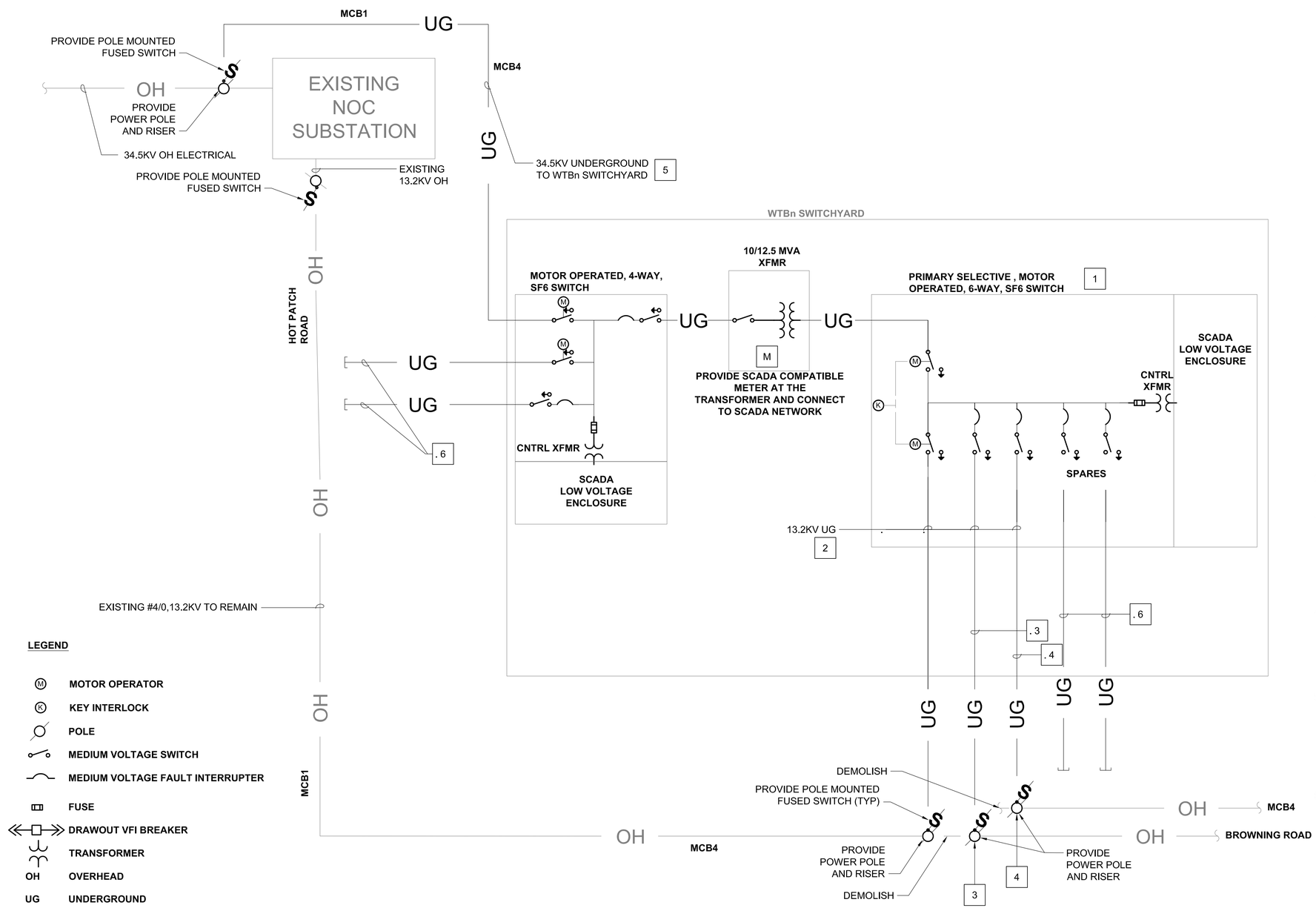

LEGEND

- Ⓜ MOTOR OPERATOR
- Ⓚ KEY INTERLOCK
- POLE
- MEDIUM VOLTAGE SWITCH
- MEDIUM VOLTAGE FAULT INTERRUPTER
- FUSE
- DRAWOUT VFI BREAKER
- TRANSFORMER
- OH OVERHEAD
- UG UNDERGROUND
- FUSED CUTOUT SWITCH, POLE MOUNTED

GENERAL NOTES:

1. PROVIDE WTBN 10/12.5MVA SWITCHYARD WITH SECURITY FENCE, GATE, AND OTHER APPURTENANCES AS SPECIFIED IN THE RFP AND AS REQUIRED BY UFC 3-550-01 AND THE NATIONAL ELECTRICAL SAFETY CODE IEEE-C2.
2. PROVIDE RISER, NEW POLE, AND UGE AS REQUIRED TO CONNECT EXISTING 13.2KV OHE TO WTBN SWITCHYARD.
3. ALL OUTAGES SHALL BE REQUESTED IN WRITING AND SCHEDULED 45 DAYS IN ADVANCE WITH THE GOVERNMENT.
4. ENSURE ALL EXISTING FACILITIES ARE RECONNECTED.
5. SWITCHGEAR SHALL INCLUDE SCADA COMMUNICATION CAPABILITY.
6. PROVIDE COMMUNICATION INTERFACE TO EXISTING NOC SUBSTATION RTAC.
7. PROVIDE 12 STR FIBER OPTIC OUTSIDE PLANT CABLE TO NOC SUBSTATION AND CONNECT TO EXISTING SCADA SYSTEM. PROVIDE DEDICATED UNDERGROUND CONDUIT WITH 3-WAY FABRIC MESH INNERDUCT AND HANDHOLES ADJACENT TO THE MEDIUM VOLTAGE DUCTBANK. PROVIDE FO OSP HANDHOLE ADJACENT TO EACH MV CABINET AND MANHOLE.
8. PROVIDE 12 STR FIBER OPTIC SINGLE MODE OUTSIDE PLANT CABLE FROM THE SCADA CABINET IN THE WTBn SWITCHYARD TO TELECOMMUNICATION ROOM IN THE BEQ FOR FUTURE SCADA CONNECTIVITY.

KEYED NOTES:

1. PROVIDE PRIMARY SELECTIVE, PAD MONUTED, SF6, 15KV CLASS SWITCHGEAR. PROVIDE SCADA INTERFACE COMPATIBLE WITH QUANTICO STANDARDS AND EXISTING EQUIPMENT. PREFERRED SOURCE SHALL BE FROM THE NEW WTBn SWITCHYARD TRANSFORMER. SECONDARY SOURCE SHALL BE FROM THE EXISTING 13.2kV OVERHEAD SOURCED FROM THE NOC SUBSTATION. PROVIDE CAPABILITY FOR FUTURE AUTOMATIC SOURCE TRANSFER CONTROL VIA SCADA; HOWEVER, ESTABLISH CONTROL AS MANUAL WITH A KIRK KEY INTERLOCK. PROVIDE INTERLOCK SUCH THAT THE TWO SOURCES CANNOT BE CLOSED TO THE BUS AT THE SAME TIME.
2. ROUTE 13.2KV UNDERGROUND TO WTBN SWITCHYARD; 500kcmil, COPPER, 15kV, 133%, EPR.
3. PROVIDE 13.2kV UNDERGROUND DUCTBANK WITH 500kcmil, 133%, EPR, UNDERGROUND ELECTRIC CABLE FROM WTBN SWITCHYARD TO RE-CONNECT TO EXISTING OVERHEAD DISTRIBUTION TO THE MCSEG CAMPUS AND POINTS NORTH AND WEST ALONG BROWNING ROAD AND MCB4. SEE CIVIL SITE UTILITY DRAWINGS FOR ADDITIONAL DETAIL.
4. PROVIDE 13.2kV UNDERGROUND DUCTBANK WITH 500kcmil, 133%, EPR, UNDERGROUND ELECTRIC CABLE FROM WTBN SWITCHYARD TO RE-CONNECT TO EXISTING OVERHEAD DISTRIBUTION FOR ALL POINTS WESTWARD ALONG MCB4. SEE CIVIL SITE UTILITY DRAWINGS FOR ADDITIONAL DETAIL.
5. PROVIDE PRIMARY 35KV, 250kcmil, 133%, EPR, UNDERGROUND ELECTRIC CABLE IN 4-WAY DUCTBANK BURIED AT LEAST 36" BELOW FINISHED GRADE FROM EXISTING POLE ADJACENT TO EXISTING NOC SUBSTATION ON HOT PATCH ROAD TO WTBN SWITCHYARD. COORDINATE CONNECTION WITH QUANTICO PWD. PROVIDE NEW POLE WITH RISER AND AIR SWITCH.
6. PROVIDE CONDUIT IN UNDERGROUND DUCTBANK WITH PULL STRING TO MANHOLE FOR FUTURE.

NO.	DESCRIPTION	DATE	APPR.

NAVFAC

CONCEPT DRAWINGS 5/5/2016 THIS DRAWING IS NOT INTENDED FOR CONSTRUCTION OR RECORD

SEAL

Wiley|Wilson
BURNS McDONNELL
JOINT VENTURE

A/E INFO

APPROVED
FOR COMMANDER NAVFAC
ACTIVITY
SATISFACTORY TO DATE

DES TED | DRW JCH | CHK JMR
PM
BRANCH MANAGER
CHIEF ENG/ARCH
<<XXX>>

DEPARTMENT OF THE NAVY
NAVAL FACILITIES ENGINEERING COMMAND
WASHINGTON
NAVAL FACILITIES ENGINEERING COMMAND ~ WASHINGTON
QUANTICO, VA
MARINE CORPS BASE QUANTICO
QUANTICO, VA
P-707 EMBASSY SECURITY GROUP
MSAU HQ-BEQ & MCESG ANNEX
MEDIUM VOLTAGE ONE-LINE DIAGRAM

SCALE:
EPROJECT NO.:
CONSTR. CONTR. NO.
NAVFAC DRAWING NO.
##########
SHEET 29 OF 29
E-101

DRAWFORM REVISION: 10 MAY 2014

FILE NAME: Z:\Clients\ANF\USNavy\Wss\84303_P707_Quantico\Design\Elec\DsgnElec\DWG\E101 - P707_ONE LINE.dwg LAYOUT NAME: E101 PLOTTED: Thursday, May 05, 2016 - 1:38pm USER: lawoodruff