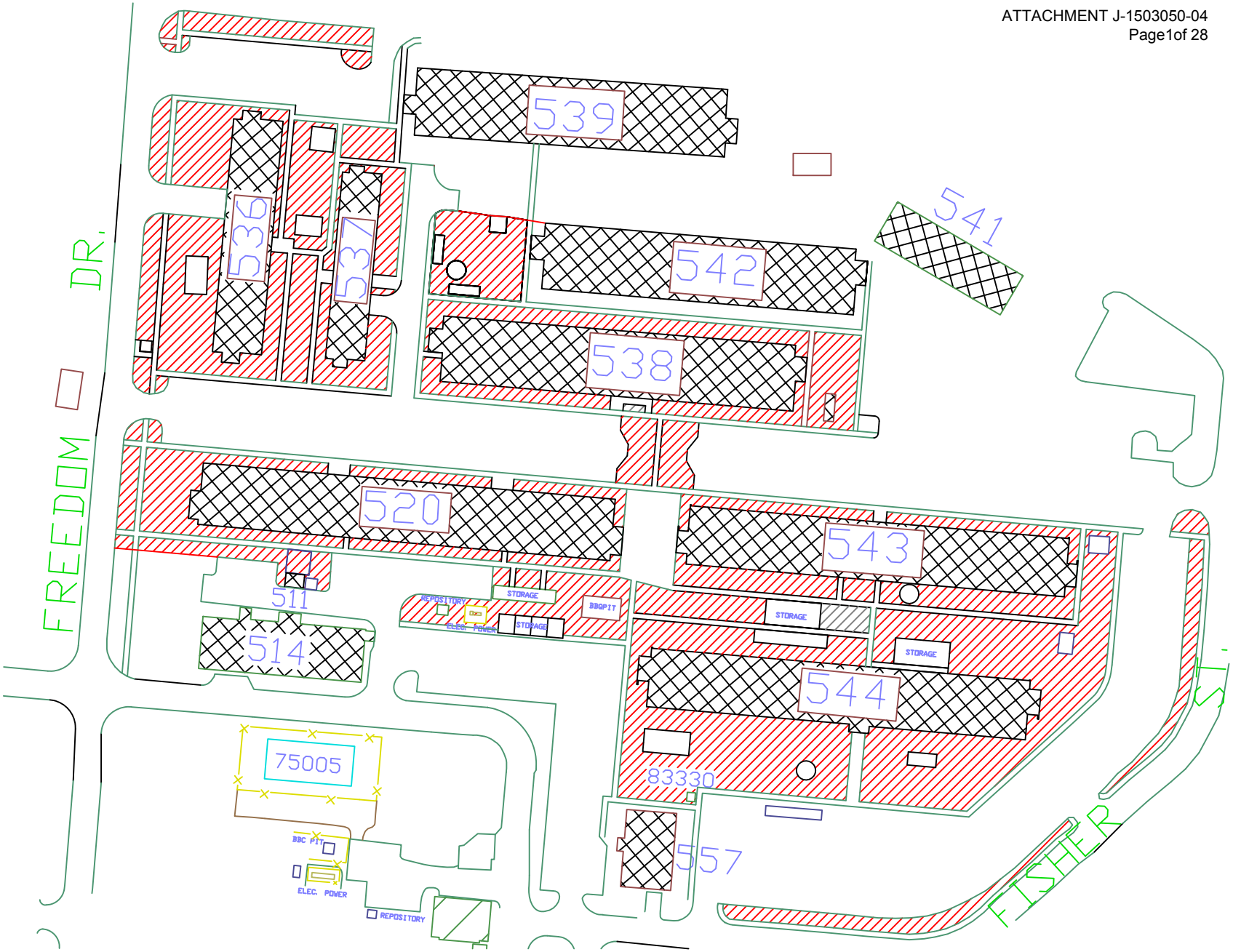

Improved Ground

: GRASS CUTTING AREA
(TOTAL SF = 134,661)

CUSTODIAL SERVICE FOR NAVAL COMMANDS MISAWA & FLCY HACHINOHE, JAPAN BH GRASS CUTTING AREA			NAVFAC FE PWD MISAWA
APPROVED BY	SKETCHED BY KUDO KOICHI		CONTR NO.
DATE 20 JUL 14	SK. NO.	SCALE 1/1500	SHEET

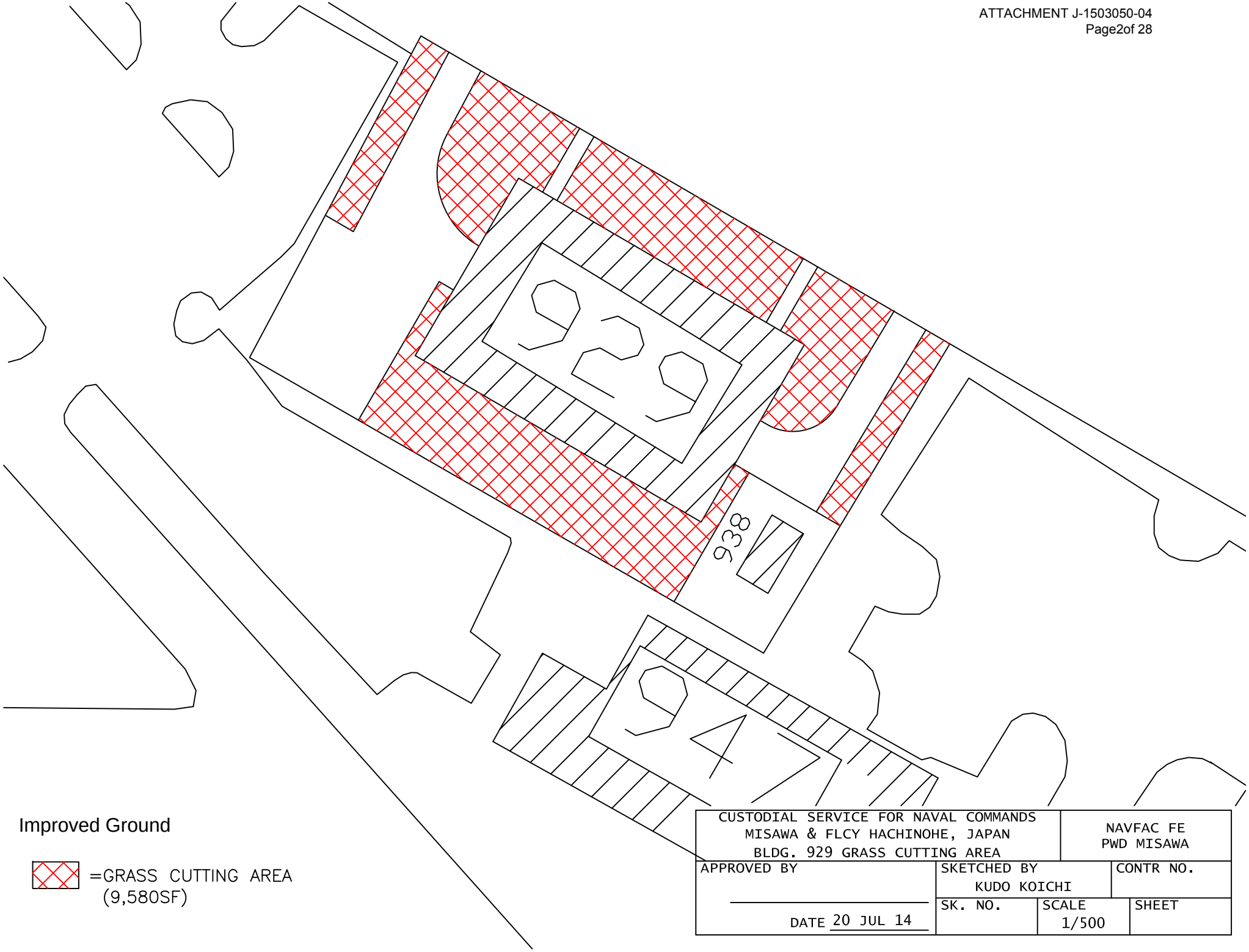

CUSTODIAL SERVICE FOR NAVAL COMMANDS MISAWA & FLCY HACHINOHE, JAPAN BLDG. 929 GRASS CUTTING AREA			NAVFAC FE PWD MISAWA
APPROVED BY DATE 20 JUL 14	SKETCHED BY KUDO KOICHI		CONTR NO.
	SK. NO.	SCALE 1/500	SHEET

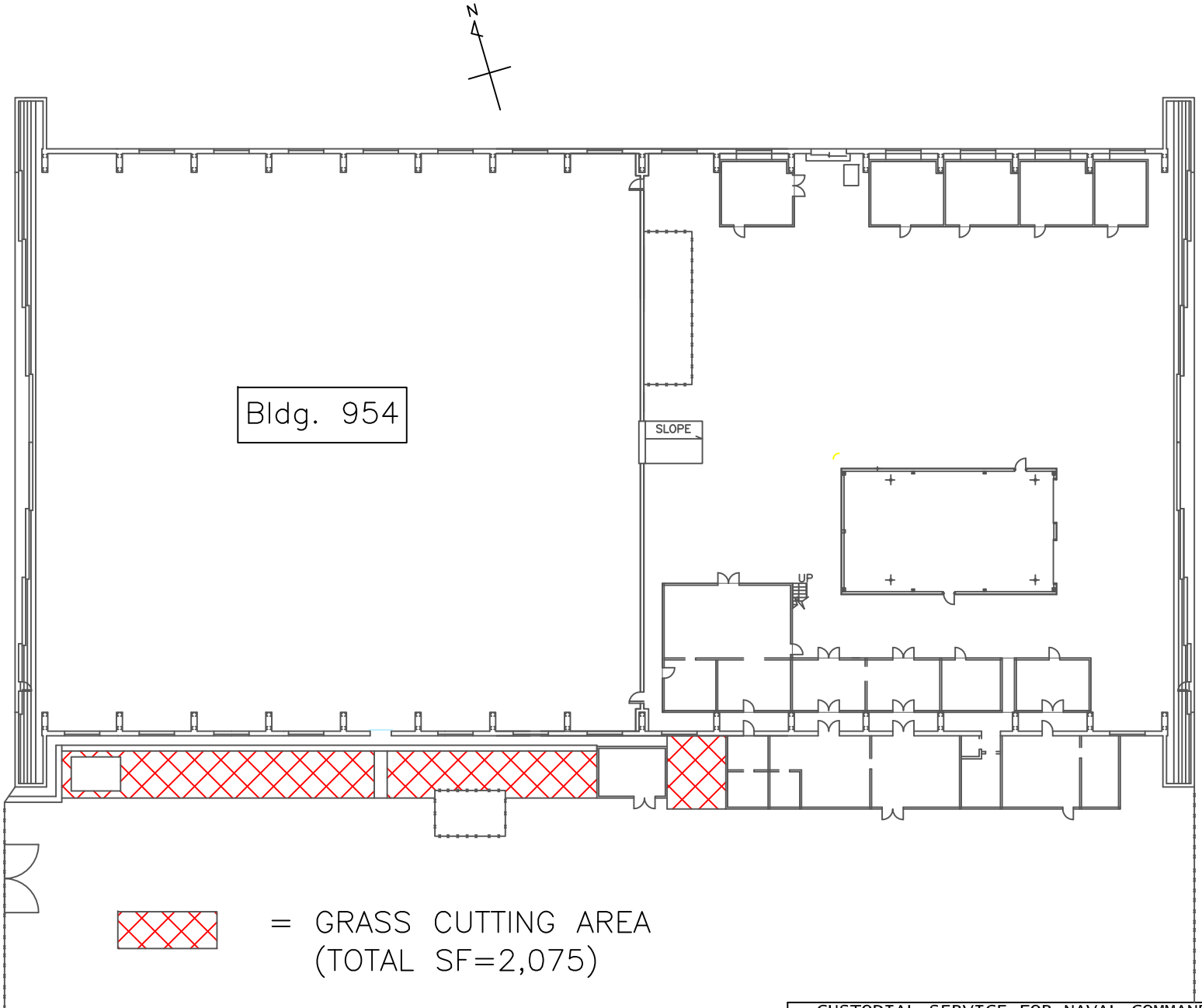

Improved Ground

CUSTODIAL SERVICE FOR NAVAL COMMANDS MISAWA & FLCY HACHINOHE, JAPAN BLDG. 954 GRASS CUTTING AREA			NAVFAC FE PWD MISAWA
APPROVED BY DATE 20 JUL 14	SKETCHED BY KUDO KOICHI		CONTR NO.
	SK. NO.	SCALE 1/500	SHEET

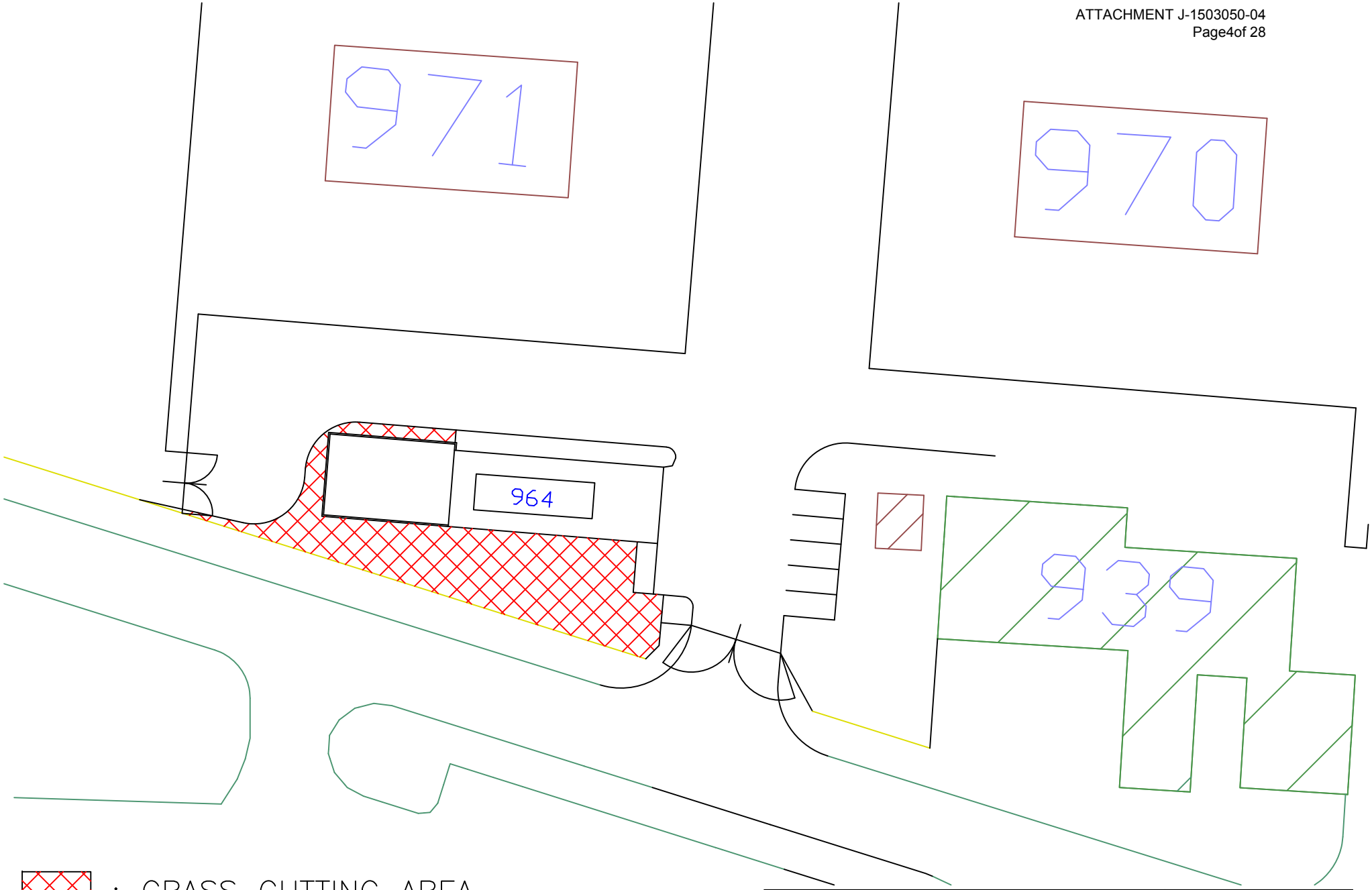

: GRASS CUTTING AREA
(3,312SF)

Improved Ground

CUSTODIAL SERVICE FOR NAVAL COMMANDS MISAWA & FLCY HACHINOHE, JAPAN BLDG. 964 GRASS CUTTING AREA			NAVFAC FE PWD MISAWA
APPROVED BY DATE 20 JUL 14	SKETCHED BY KUDO KOICHI		CONTR NO.
	SK. NO.	SCALE 1/500	SHEET

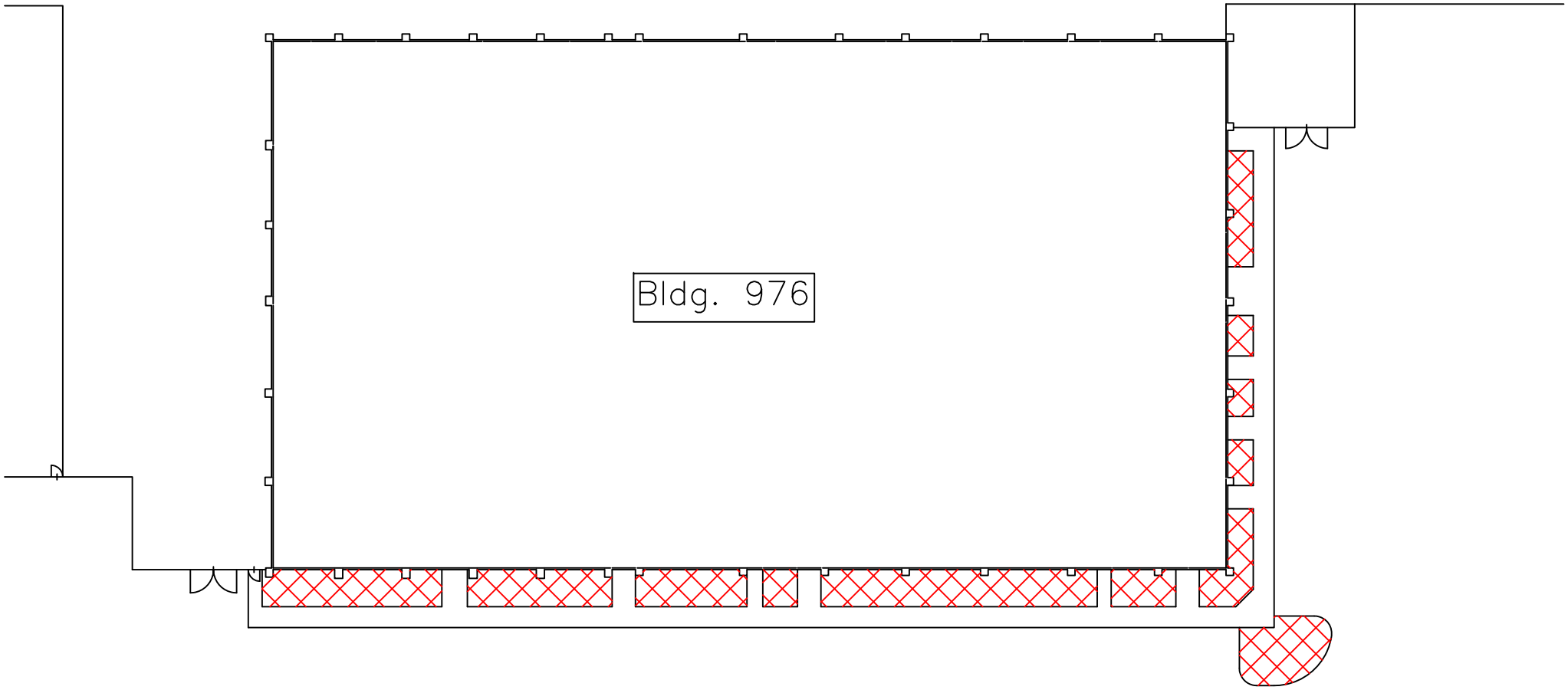

Improved Ground

= GRASS CUTTING AREA
(TOTAL SF=1,870)

CUSTODIAL SERVICE FOR NAVAL COMMANDS MISAWA & FLCY HACHINOHE, JAPAN BLDG. 976 GRASS CUTTING AREA			NAVFAC FE PWD MISAWA
APPROVED BY DATE 20 JUL 14	SKETCHED BY KUDO KOICHI		CONTR NO.
	SK. NO.	SCALE 1/500	SHEET

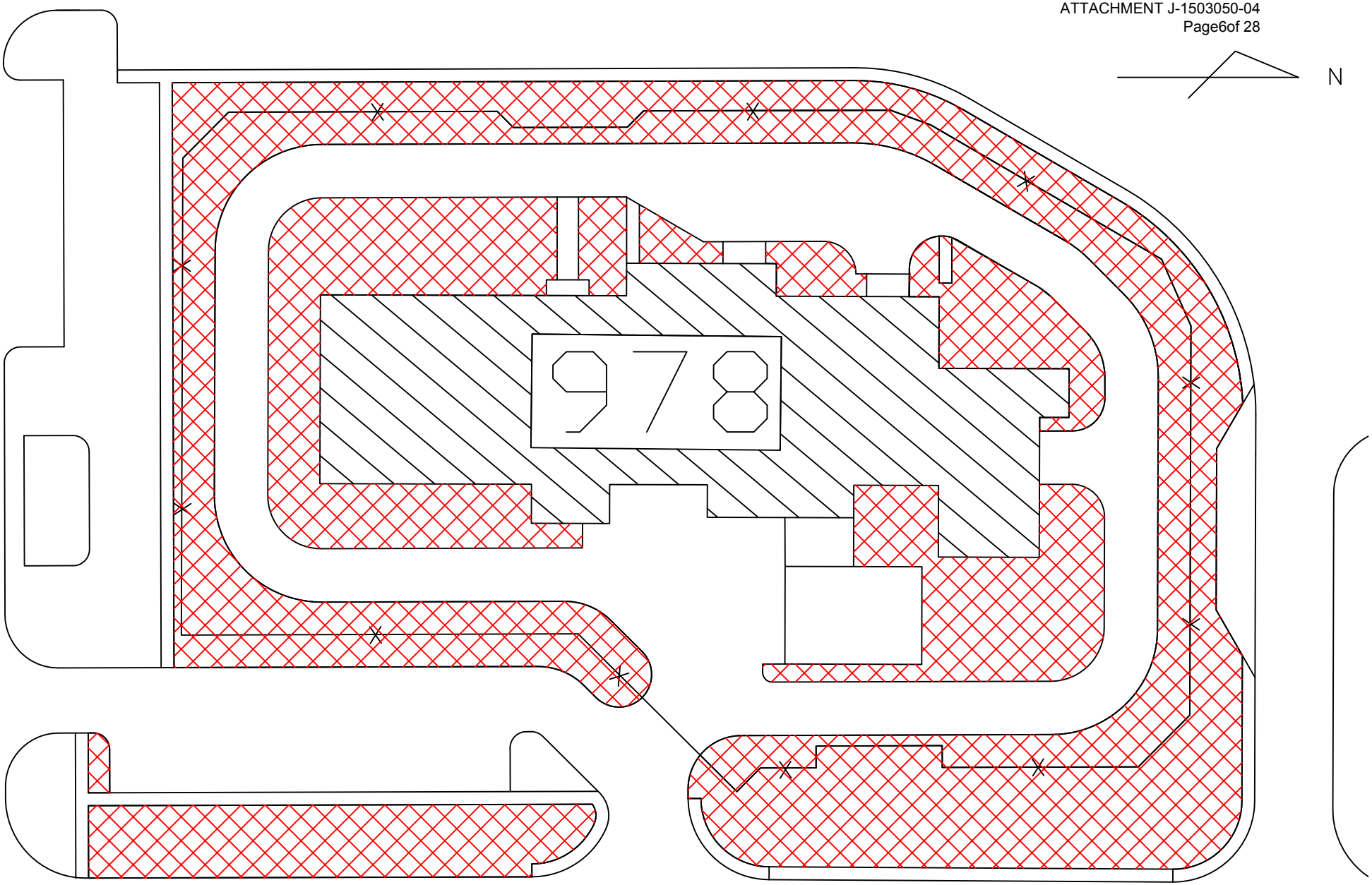

: GRASS CUTTING AREA
(TOTAL SF=34,817)

Improved Ground

CUSTODIAL SERVICE FOR NAVAL COMMANDS MISAWA & FLCY HACHINOHE, JAPAN BLDG. 978 GRASS CUTTING AREA			NAVFAC FE PWD MISAWA
APPROVED BY	SKETCHED BY KUDO KOICHI		CONTR NO.
DATE 20 JUL 14	SK. NO.	SCALE 1/500	SHEET

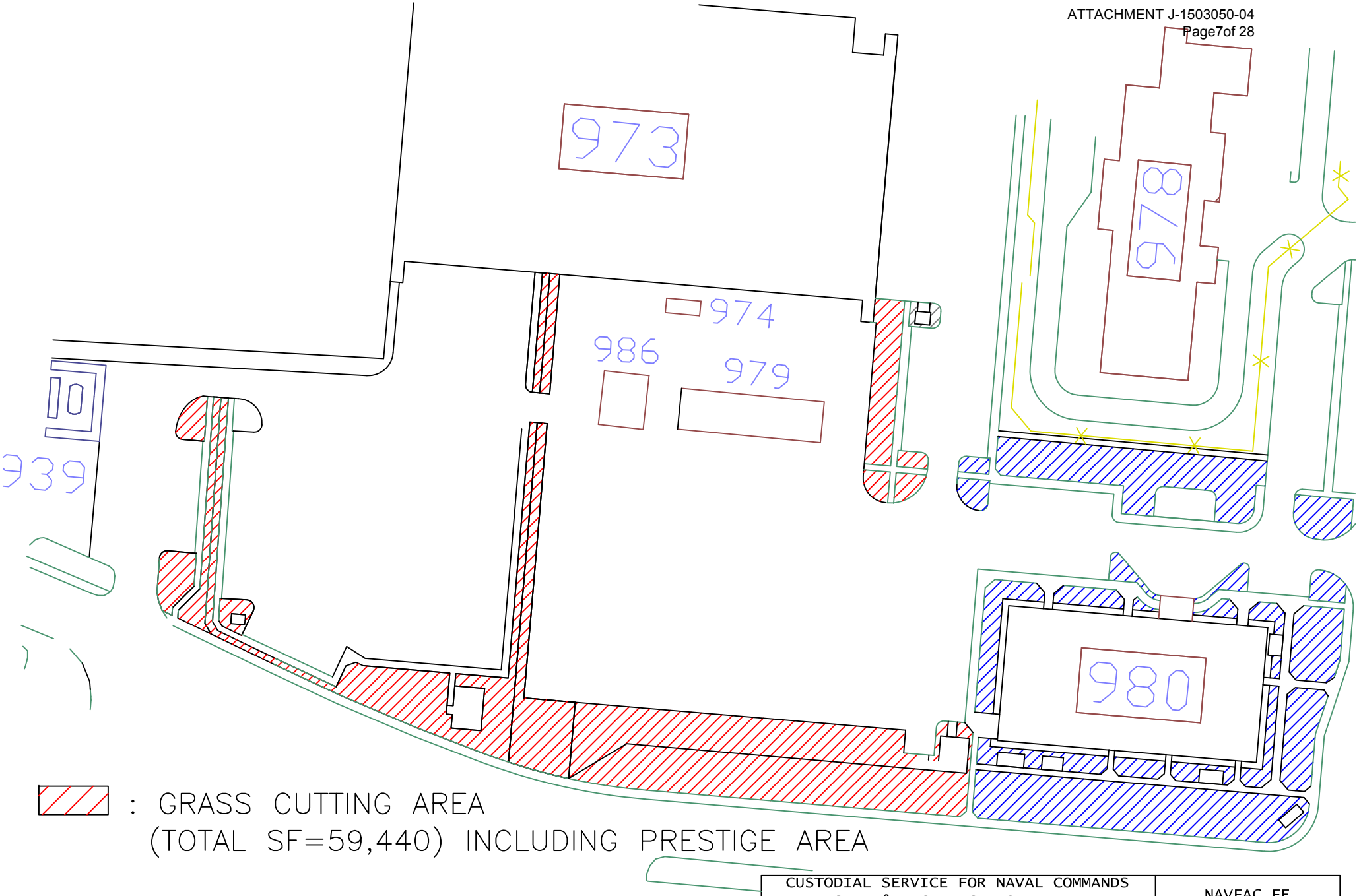

: GRASS CUTTING AREA
(TOTAL SF=59,440) INCLUDING PRESTIGE AREA

: PRESTIGE AREA
(SF=22,479)

Improved Ground including Prestige area
(around Bldg 980 and Flag pole)

CUSTODIAL SERVICE FOR NAVAL COMMANDS MISAWA & FLCY HACHINOHE, JAPAN BLDG. 980 GRASS CUTTING AREA			NAVFAC FE PWD MISAWA
APPROVED BY DATE 20 JUL 14	SKETCHED BY KUDO KOICHI		CONTR NO.
	SK. NO.	SCALE 1/1000	SHEET

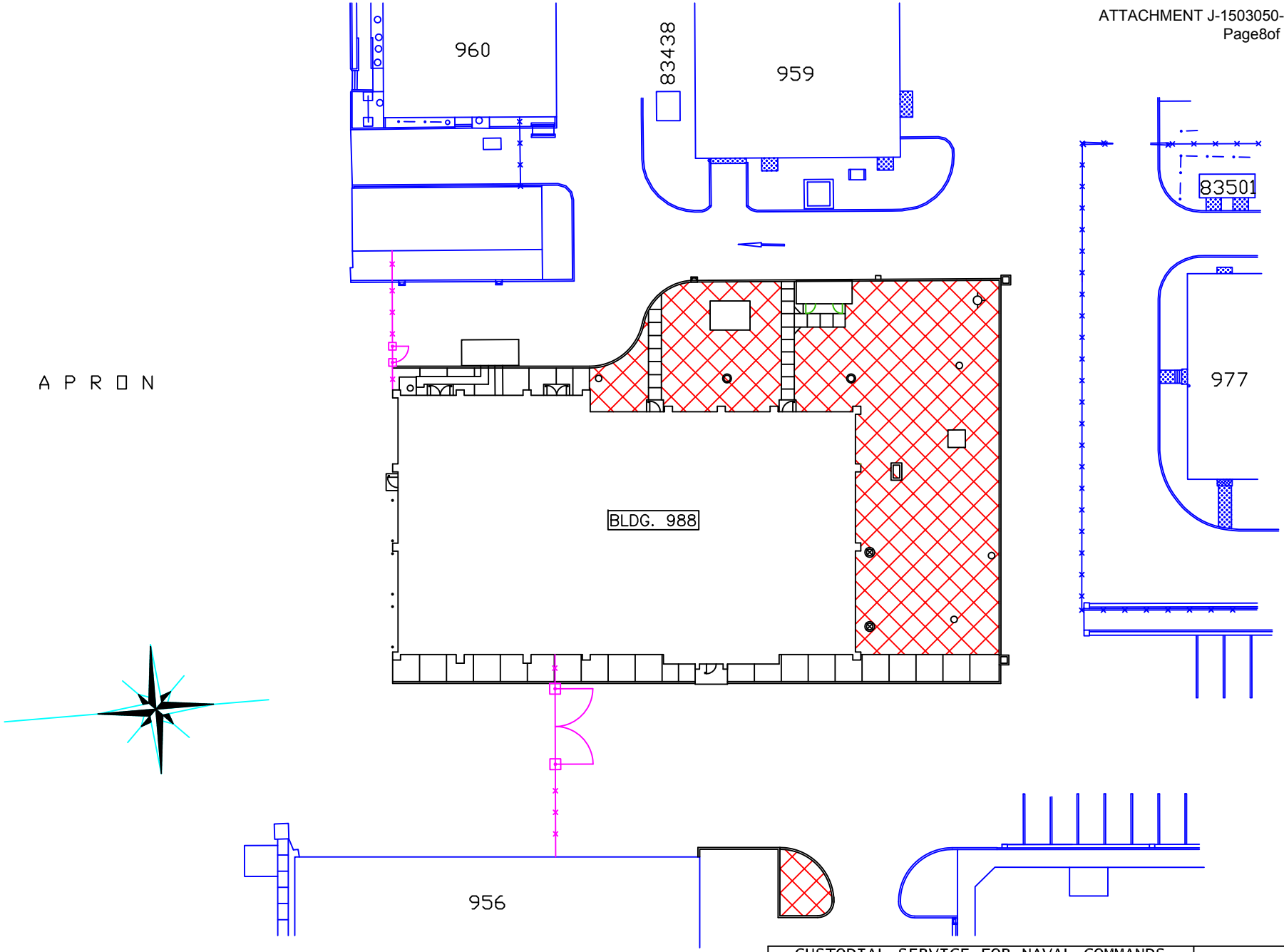

= GRASS CUTTING AREA
(TOTAL SF=7,447)

Improved Ground

CUSTODIAL SERVICE FOR NAVAL COMMANDS MISAWA & FLCY HACHINOHE, JAPAN BLDG. 988 GRASS CUTTING AREA			NAVFAC FE PWD MISAWA
APPROVED BY	SKETCHED BY KUDO KOICHI		CONTR NO.
DATE 20 JUL 14	SK. NO.	SCALE 1/500	SHEET

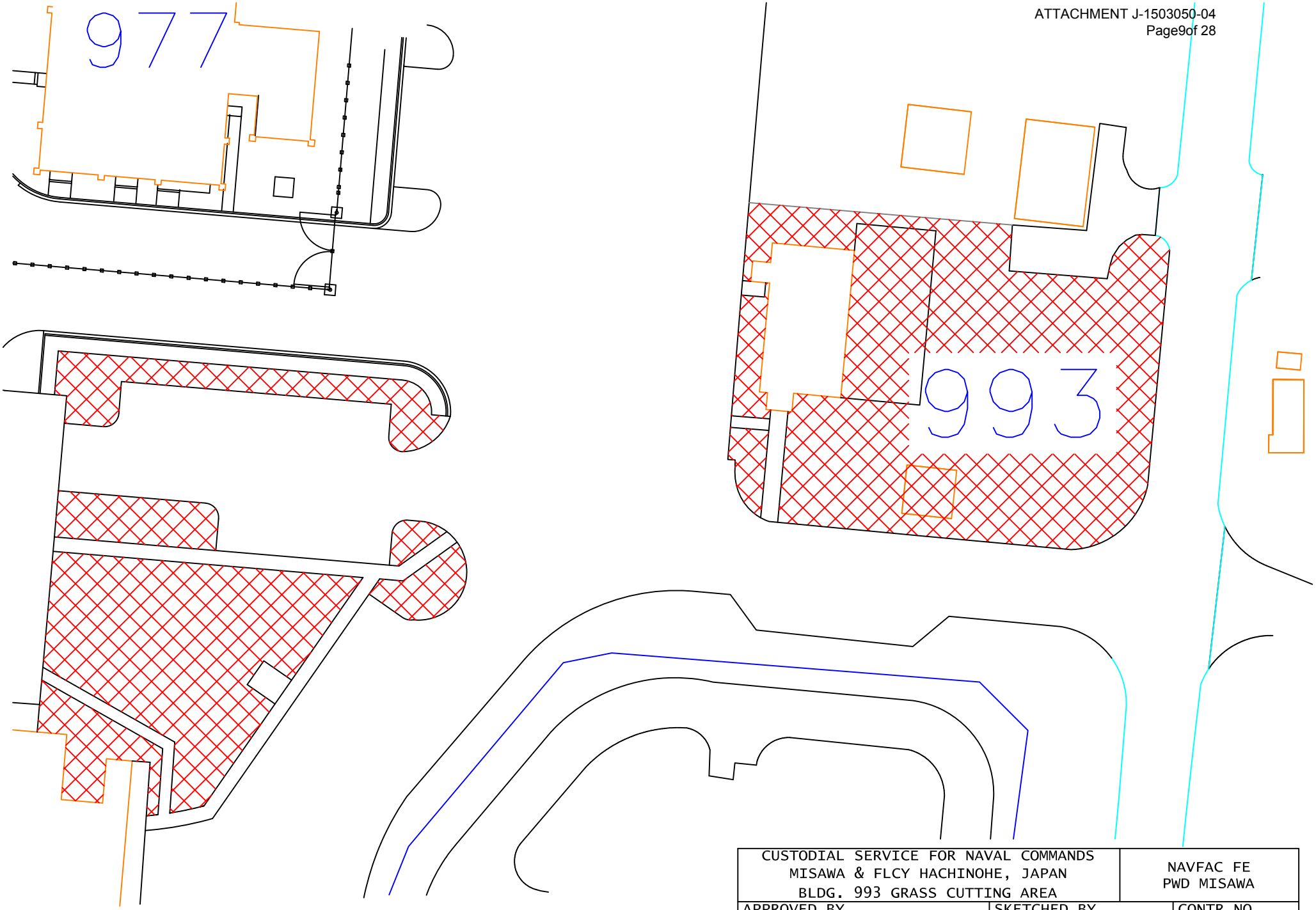

: GRASS CUTTING AREA
(TOTAL SF=24,346)

Improved Ground

CUSTODIAL SERVICE FOR NAVAL COMMANDS MISAWA & FLCY HACHINOHE, JAPAN BLDG. 993 GRASS CUTTING AREA			NAVFAC FE PWD MISAWA
APPROVED BY DATE 20 JUL 14	SKETCHED BY KUDO KOICHI		CONTR NO.
	SK. NO.	SCALE 1/500	SHEET

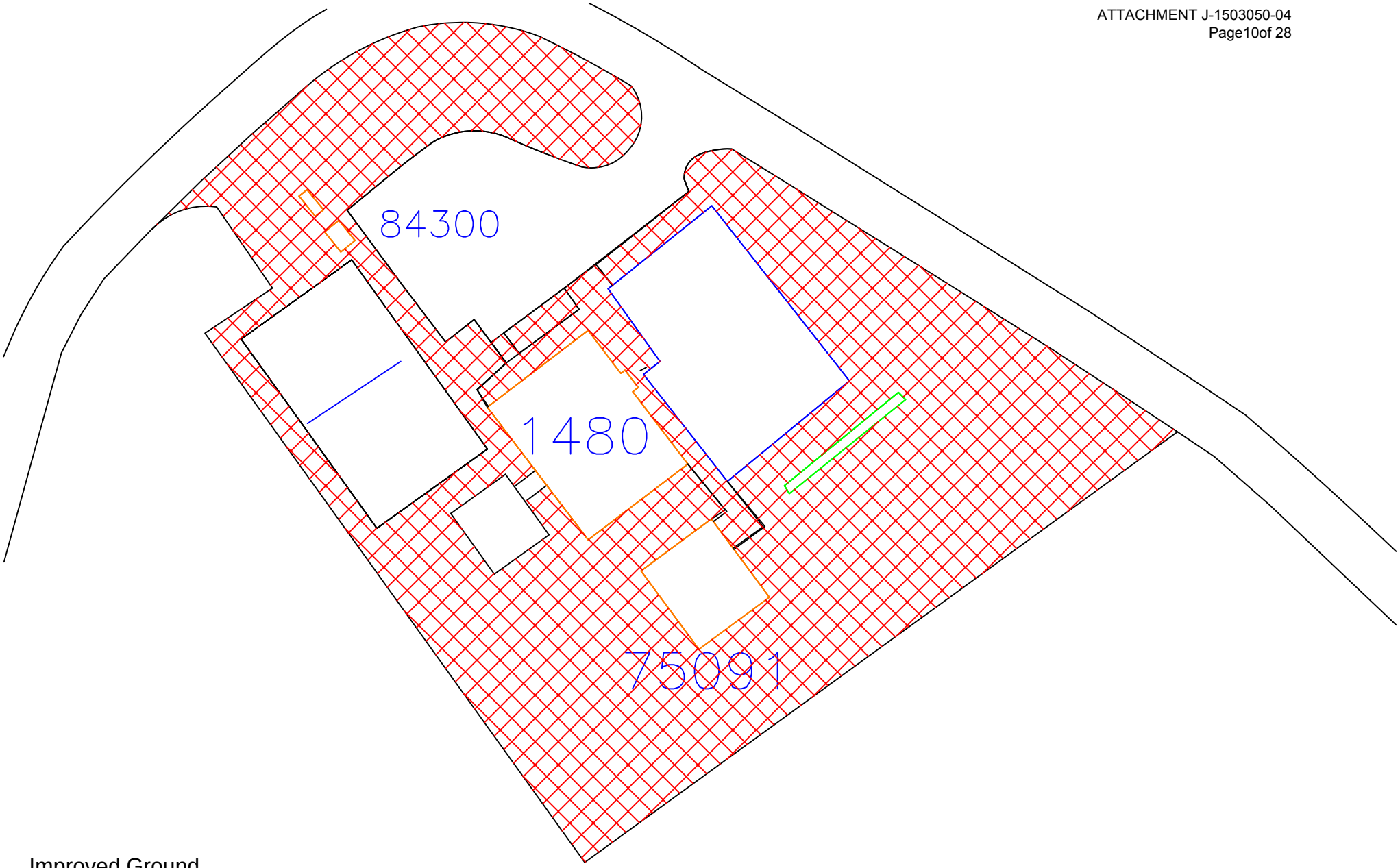

Improved Ground

: CONTRACTOR'S RESPONSIBLE AREA
(19,933SF)

CUSTODIAL SERVICE FOR NAVAL COMMANDS MISAWA & FLCY HACHINOHE, JAPAN BLDG. 1480 GRASS CUTTING AREA			NAVFAC FE PWD MISAWA
APPROVED BY DATE 20 JUL 14	SKETCHED BY KUDO KOICHI		CONTR NO.
	SK. NO.	SCALE 1/500	SHEET

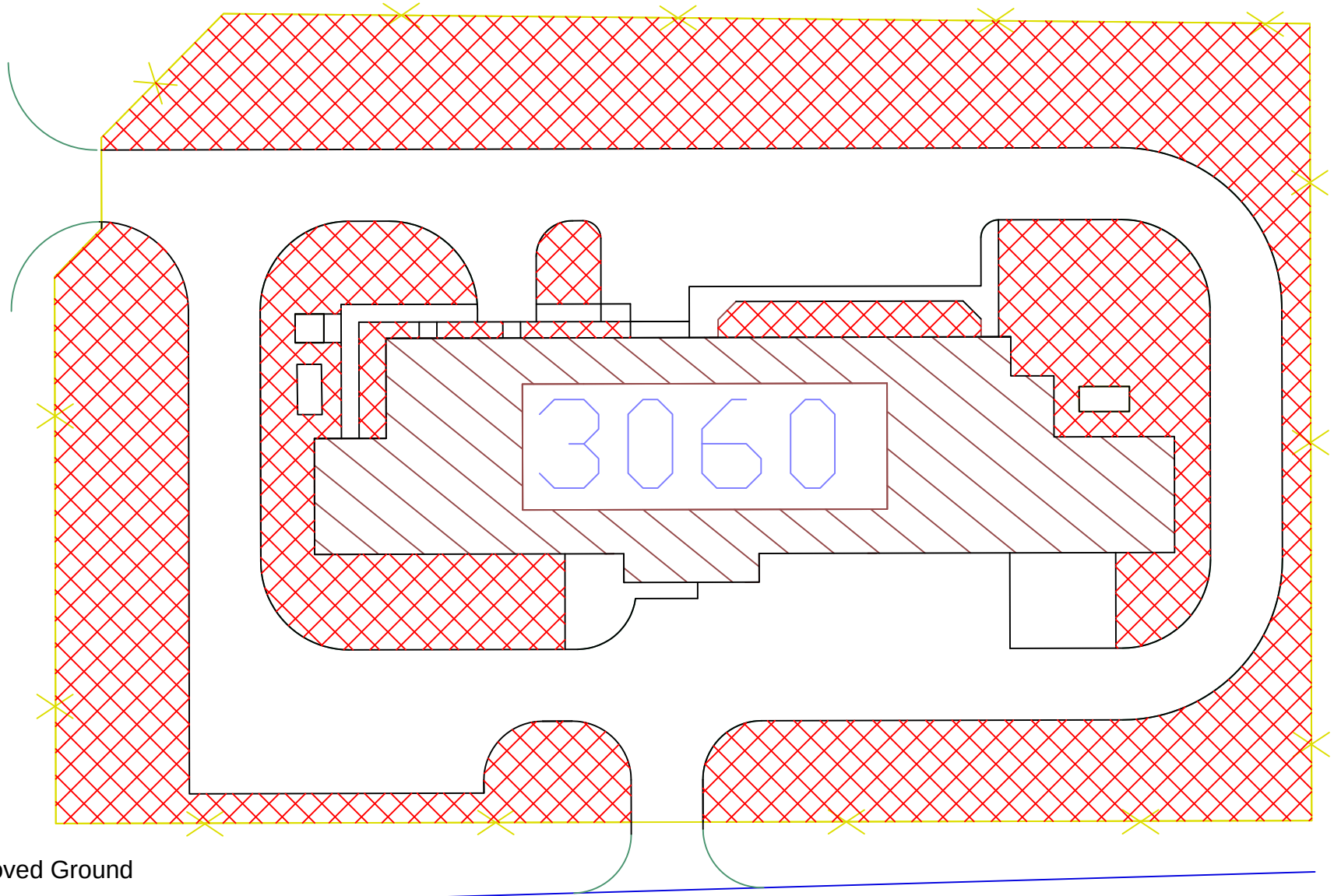

Improved Ground

: GRASS CUTTING AREA
(TOTAL SF=32,394)

CUSTODIAL SERVICE FOR NAVAL COMMANDS MISAWA & FLCY HACHINOHE, JAPAN BLDG. 3060 GRASS CUTTING AREA			NAVFAC FE PWD MISAWA
APPROVED BY	SKETCHED BY KUDO KOICHI		CONTR NO.
DATE 20 JUL 14	SK. NO.	SCALE 1/500	SHEET

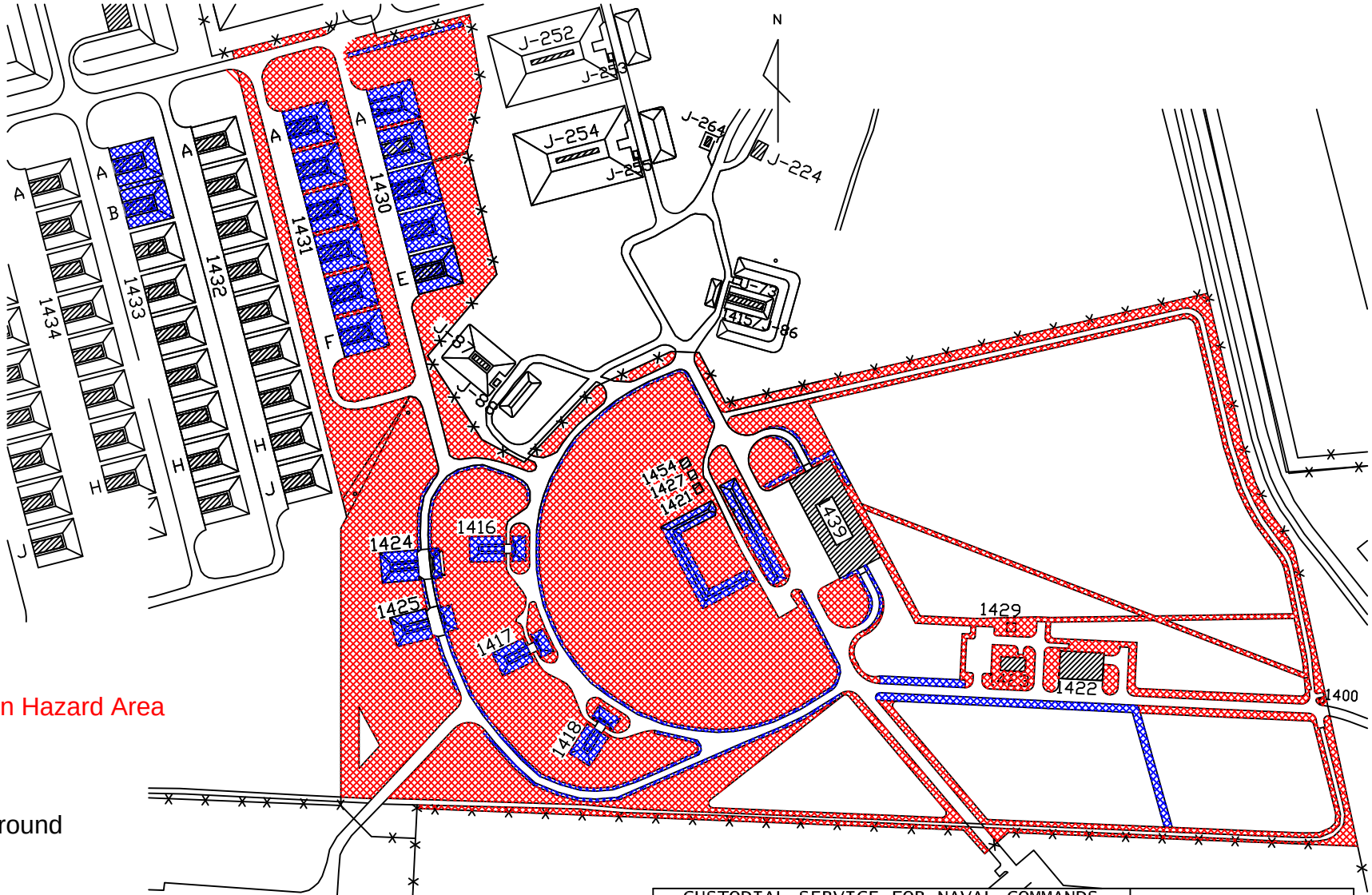

Fire and Explosion Hazard Area

Semi-Improved Ground

PLANE/FLAT AREA : 927,477SF

BANK/DITCH AREA : 282,733SF

CUSTODIAL SERVICE FOR NAVAL COMMANDS MISAWA & FLCY HACHINOHE, JAPAN MOMAU, NMC WEAPON GRASS CUTTING AREA			NAVFAC FE PWD MISAWA
APPROVED BY	SKETCHED BY KUDO KOICHI		CONTR NO.
DATE 25 SEP 09	SK. NO.	SCALE 1/4000	SHEET

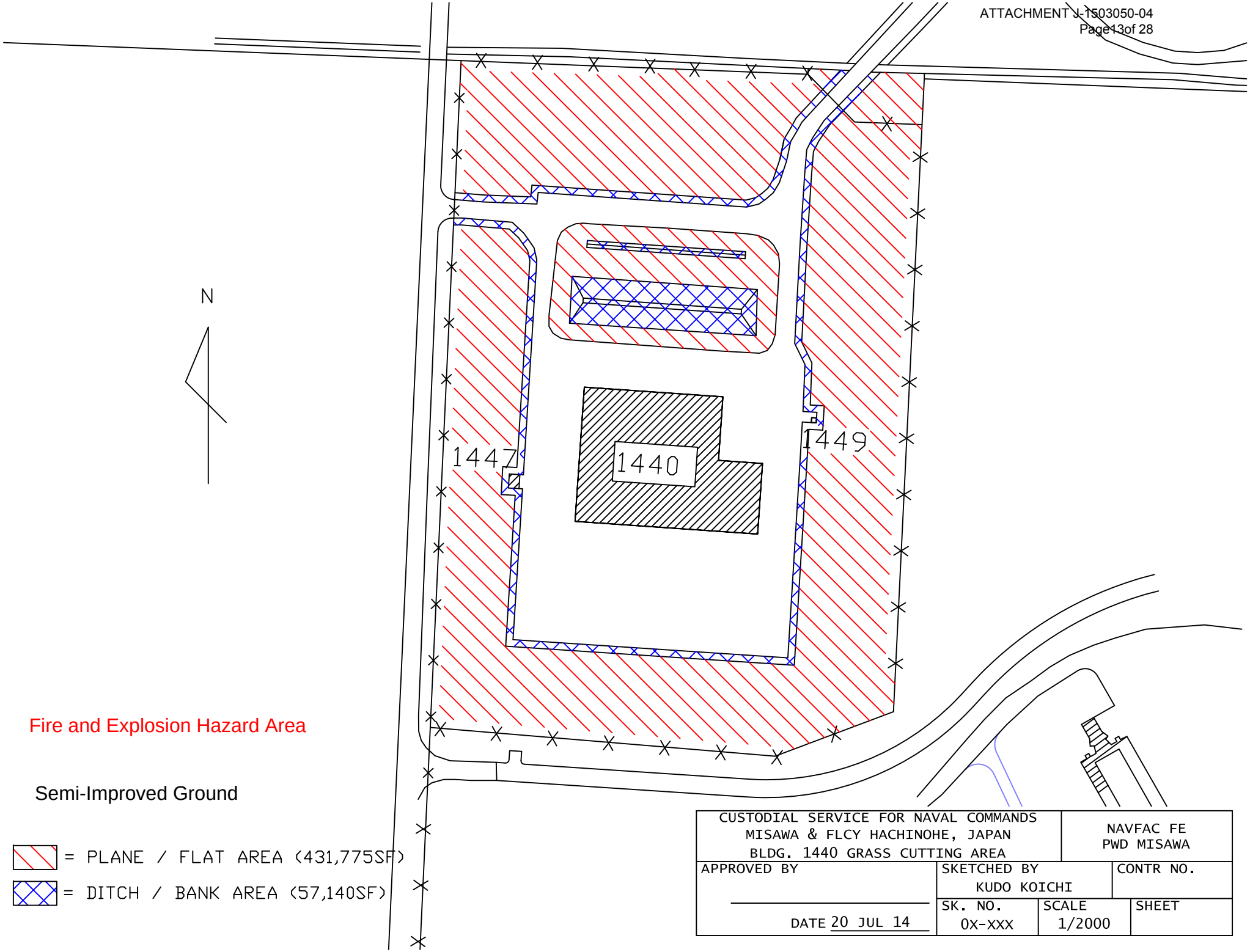

CUSTODIAL SERVICE FOR NAVAL COMMANDS MISAWA & FLCY HACHINOHE, JAPAN BLDG. 1440 GRASS CUTTING AREA			NAVFAC FE PWD MISAWA
APPROVED BY	SKETCHED BY KUDO KOICHI		CONTR NO.
DATE 20 JUL 14	SK. NO. 0X-XXX	SCALE 1/2000	SHEET

至旧フェリー阜悼
三菱製紙工場
至八戸
至三沢
スタート地点
陸上自衛隊八戸駐屯地
JASDF
JASDF
Unimproved Ground

PACIFIC
OCEAN
三菱製紙
Mitsubishi
Paper
Mill
三菱製紙正門
至八戸
至三沢
JASDF
Unimproved Ground

三菱製紙
ガソリンスタンド
至八戸
ゴール地点　距離
1717m
至三沢
至桔梗野工業団地、陸運局
Unimproved Ground

三菱製紙八戸側向いの土手　スタート地点
Unimproved Ground

Unimproved Ground

三沢方面
八戸方面
Unimproved Ground

八戸方面
ゴール地点
三菱製紙三沢方面
1717m地点
三沢方面
Unimproved Ground

4 feet (1.2m) wide
Fire and Expl
4 feet (1.2m) wide
Unimproved Ground

OCEAN
二川目川
百石海浜公園
百石海浜公園
スタート
174
175
176
179
至八戸
二川目郵便局
至三沢
338
Unimproved Ground

PACIFIC
187
185
183
181
肉工房たか
至八戸
至三沢
338
コンビニエンスストアー
元オレンジハート
Unimproved Ground

PACIFIC
OCEAN
三川目川
Beatle Beach
ゴール地点
距離1818m
193
192
189
三川目保育所
至鹿中
至八戸
三川目交差点
Unimproved Ground

二川目三沢方面
Unimproved Ground

三沢
Unimproved Ground

三川目川
ゴール地点
Unimproved Ground

4 feet (1.2m) wide
Fire and Expl
4 feet (1.2m) wide
Unimproved Ground

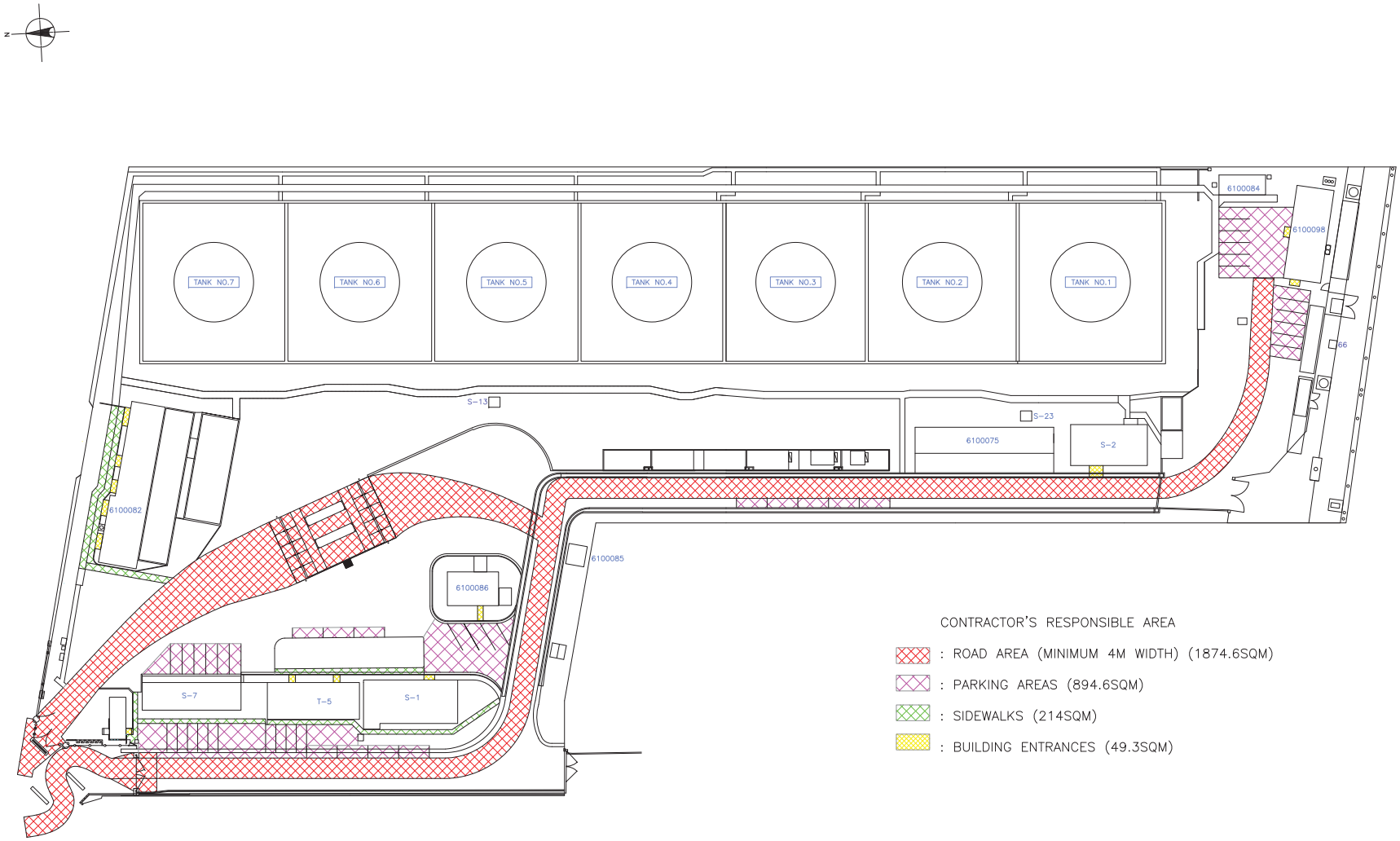

CONTRACTOR'S RESPONSIBLE AREA

: ROAD AREA (MINIMUM 4M WIDTH) (1874.6SQM)

: PARKING AREAS (894.6SQM)

: SIDEWALKS (214SQM)

: BUILDING ENTRANCES (49.3SQM)

SNOW REMOVAL PLAN (HACHINOHE FUEL TERMINAL)
SCALE : 1/400

GRAPHIC SCALES (M)
4 0 4 20 40
SCALE : 1/400

APPROVED BY P.W. OFFICER DATE	P.W. DRAWING NO. - WORK REQUEST NO. NONE DRAWN/DESIGN KUDO,Koichi	DEPARTMENT OF THE NAVAL FACILITIES ENGINEERING COMMAND PUBLIC WORKS DEPARTMENT MISAWA, FEAD UNIT 5050, APO AP 96319-5000 PAVEMENT CLEARANCE (SNOW REMOVAL) FLCY HACHINOHE SNOW REMOVAL PLAN (FUEL TERMINAL)	SIZE: A-1 CODE IDENT NO. - SCALE: 1/400	NAVFAC DRAWING NO. - CONST CONTR NO. - SPEC: SEE ATTACHED	DIV. NO. - SHEET: X OF X

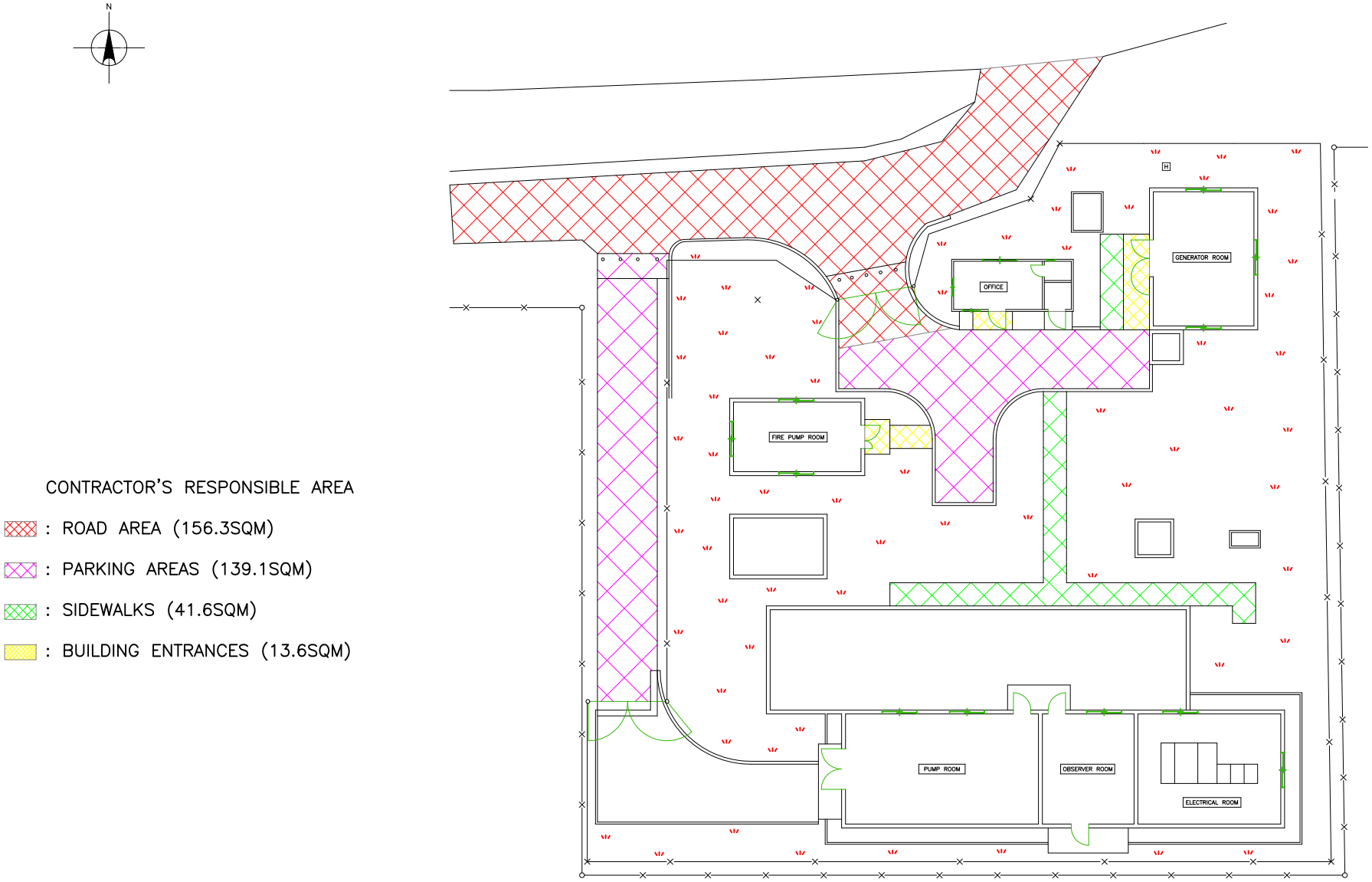

CONTRACTOR'S RESPONSIBLE AREA

: ROAD AREA (156.3SQM)

: PARKING AREAS (139.1SQM)

: SIDEWALKS (41.6SQM)

: BUILDING ENTRANCES (13.6SQM)

SNOW REMOVAL PLAN (PUMP STATION NO. 2)

TITLE PAVEMENT CLEARANCE (SNOW REMOVAL) FLCY HACHINOHE (PUMP ST. #2)		NAVFAC FE PWD MISAWA FEAD	
APPROVED BY DATE 10 JUL 14	SKETCHED BY K. KUDO		
	SK. NO.		SCALE 1/300

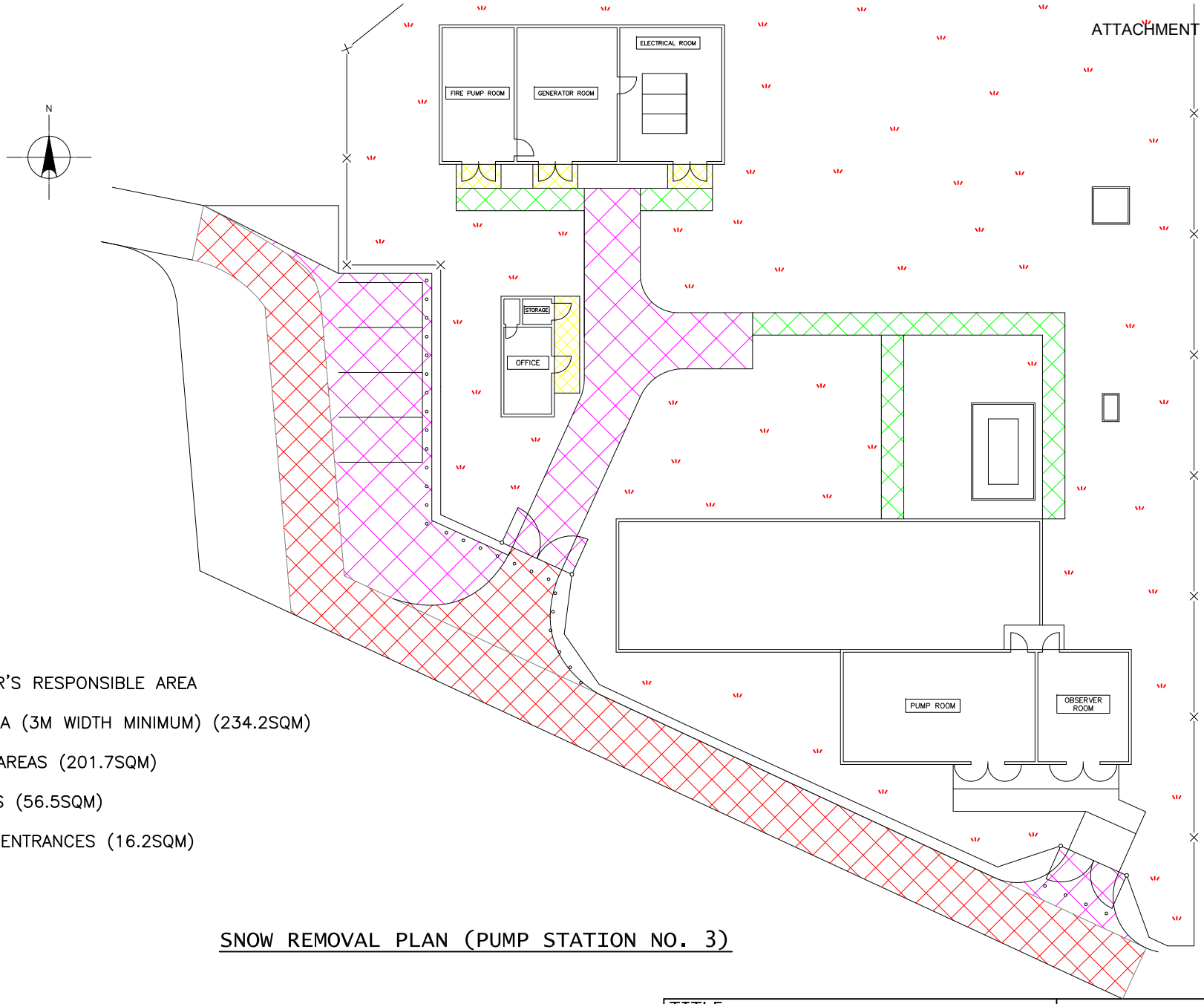

CONTRACTOR'S RESPONSIBLE AREA

: ROAD AREA (3M WIDTH MINIMUM) (234.2SQM)

: PARKING AREAS (201.7SQM)

: SIDEWALKS (56.5SQM)

: BUILDING ENTRANCES (16.2SQM)

SNOW REMOVAL PLAN (PUMP STATION NO. 3)

TITLE PAVEMENT CLEARANCE (SNOW REMOVAL) FLCY HACHINOHE (PUMP ST. #3)		NAVFAC FE PWD MISAWA FEAD
APPROVED BY	SKETCHED BY K. KUDO	
DATE 10 JUL 14	SK. NO.	SCALE 1/300