SYM	ZONE	REVISION DESCRIPTION	DATE	APPROVED

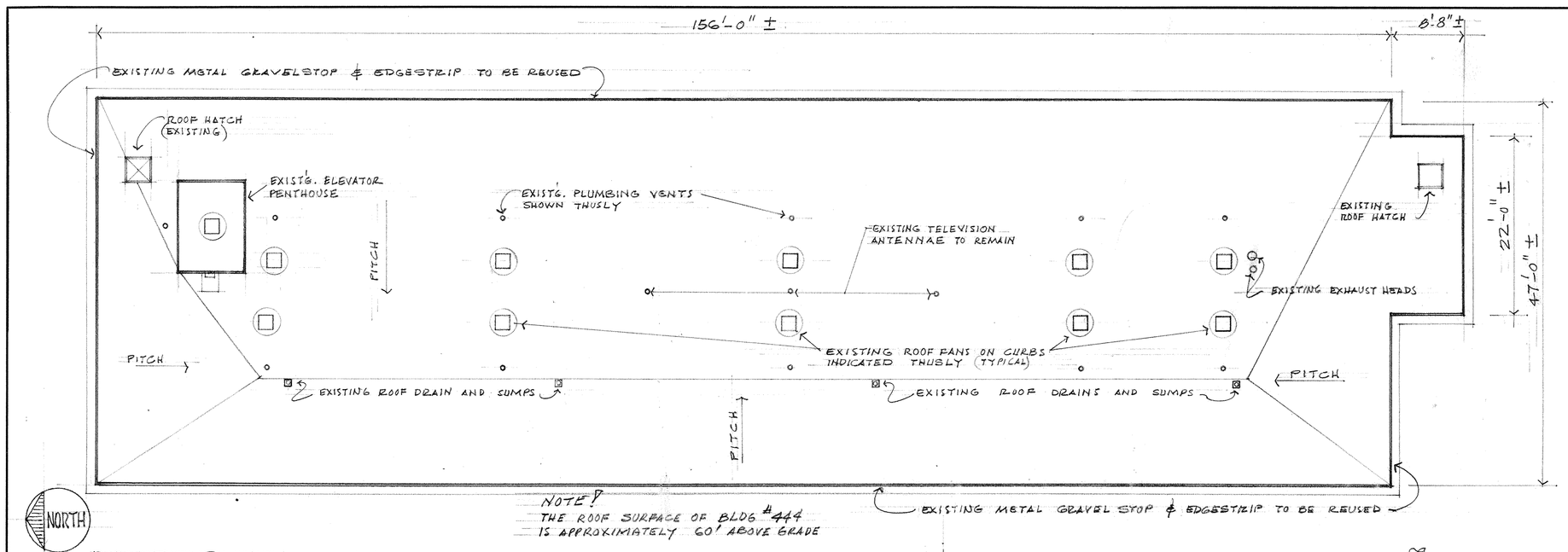

NOTE: THE ROOF SURFACE OF BLDG #444 IS APPROXIMATELY 60' ABOVE GRADE

ROOF PLAN SCALE: 1/8" = 1'-0"
BUILDING # 444 COASTERS HARBOR ISLAND

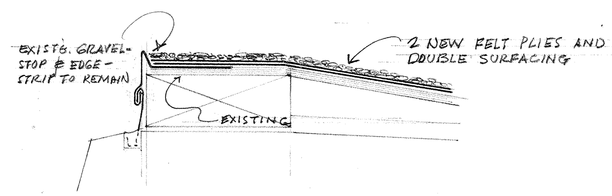

EXISTING GRAVEL STOP
TYPICAL BLDGS. #443 & #444

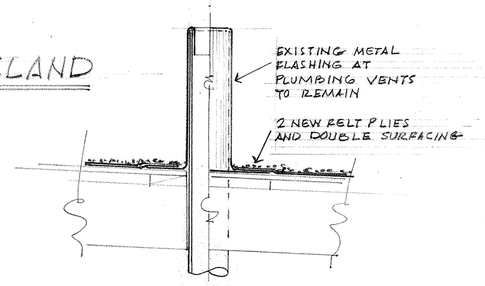

DETAIL - TYPICAL PLUMBING VENT
SCALE: 1½" = 1'-0"

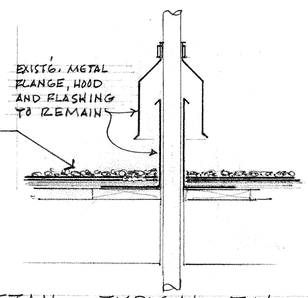

DETAIL - TYPICAL T.V. ANTENNAE OR CONDUIT
SCALE: 1½" = 1'-0"

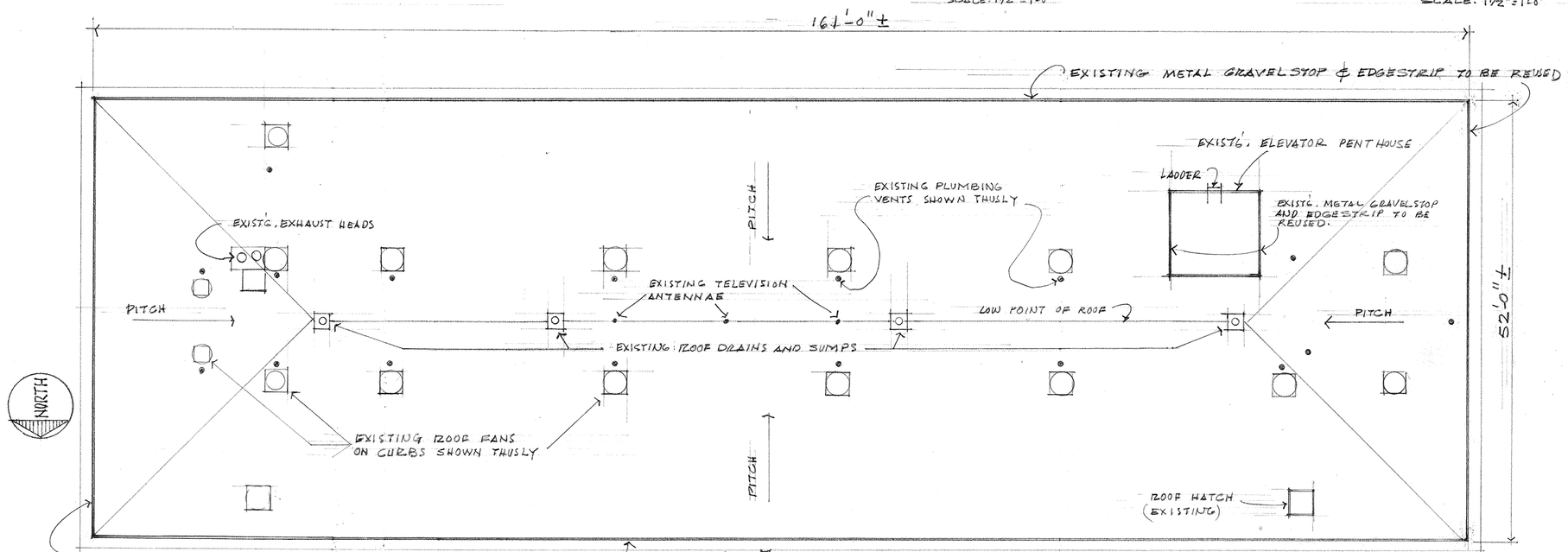

NOTE: ROOF SURFACE OF BLDG. # 443 IS APPROXIMATELY 60' ABOVE GRADE.

ROOF PLAN SCALE: 1/8" = 1'-0"
BUILDING # 443 - COASTERS HARBOR ISLAND

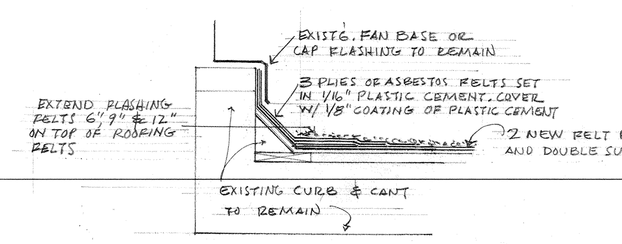

DETAIL - TYPICAL FAN CURB
SCALE: 1½" = 1'-0"

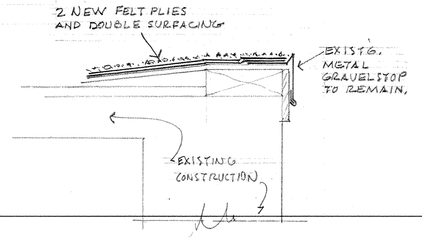

DETAIL - TYPICAL EDGE PENTHOUSE ROOM
SCALE: 1½" = 1'-0"

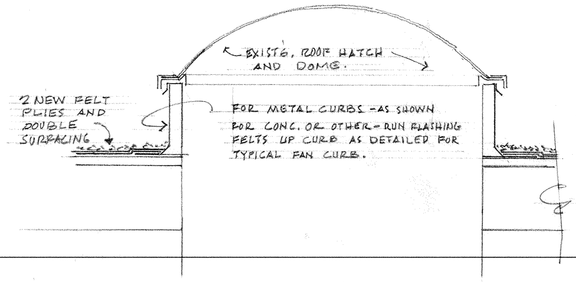

DETAIL - TYPICAL ROOF HATCH
SCALE: 1½" = 1'-0"

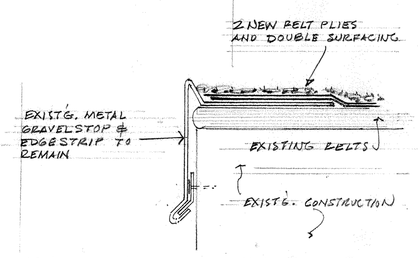

EXISTING GRAVELSTOP
TYPICAL BLDG. # 678 ONLY
SCALE: 3" = 1'-0"

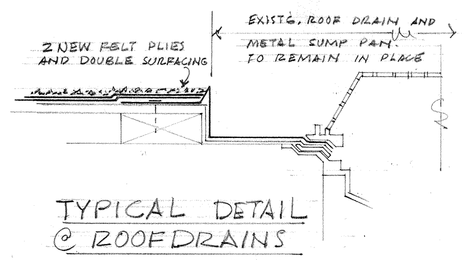

TYPICAL DETAIL @ ROOF DRAINS
SCALE: 3" = 1'-0"

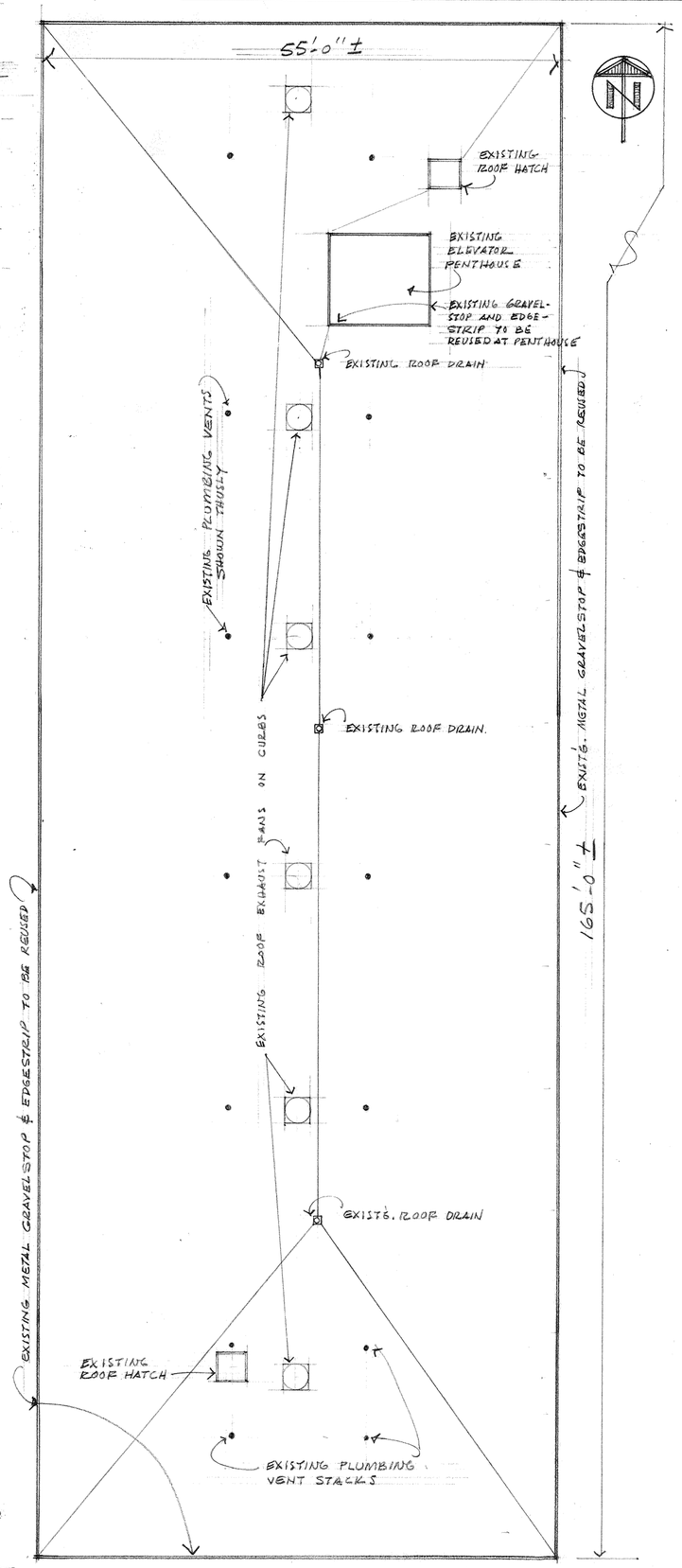

ROOF PLAN
BUILDING # 678
CODDINGTON POINT

BLDG. # 678 IS A 5 STORY STRUCTURE - THE ROOF IS APPROX. 50' ± ABOVE FINISH GRADE.

NETC DWG. NO. 20136-208	DEPARTMENT OF THE NAVY — NAVAL FACILITIES ENGINEERING COMMAND	
DES.	NAVAL EDUCATION AND TRAINING CENTER NEWPORT, RHODE ISLAND	
DR. [illegible] 12 MAY 1976	ROOFING VARIOUS BUILDINGS	
DIV. DIR. Donald C. Hoffman 13 May 76	BLDGS #443 & #444 CHI - BLDG #678 CODD. PT.	
DEPT. HEAD [illegible] 13 MAY 76	PLANS & DETAILS	
APPROVED [illegible] DATE 5/14/76		
SATISFACTORY TO	SIZE F	CODE IDENT NO. 80091
DATE	SCALE: AS NOTED	NAVFAC DRAWING NO. 2022050
		CONSTR. CONTR. NO. N62472-76-C-1778
		SPEC. 04-76-1778 SHEET 3 OF 4

MAKEPEACE P-1116