REVISION				
SYM	ZONE	DESCRIPTION	DATE	APPROVED

GENERAL NOTES

1. NEW STORM DRAINAGE PIPING SHALL BE EITHER ASBESTOS-CEMENT, CLAY, OR CONCRETE AT THE CONTRACTOR'S OPTION.

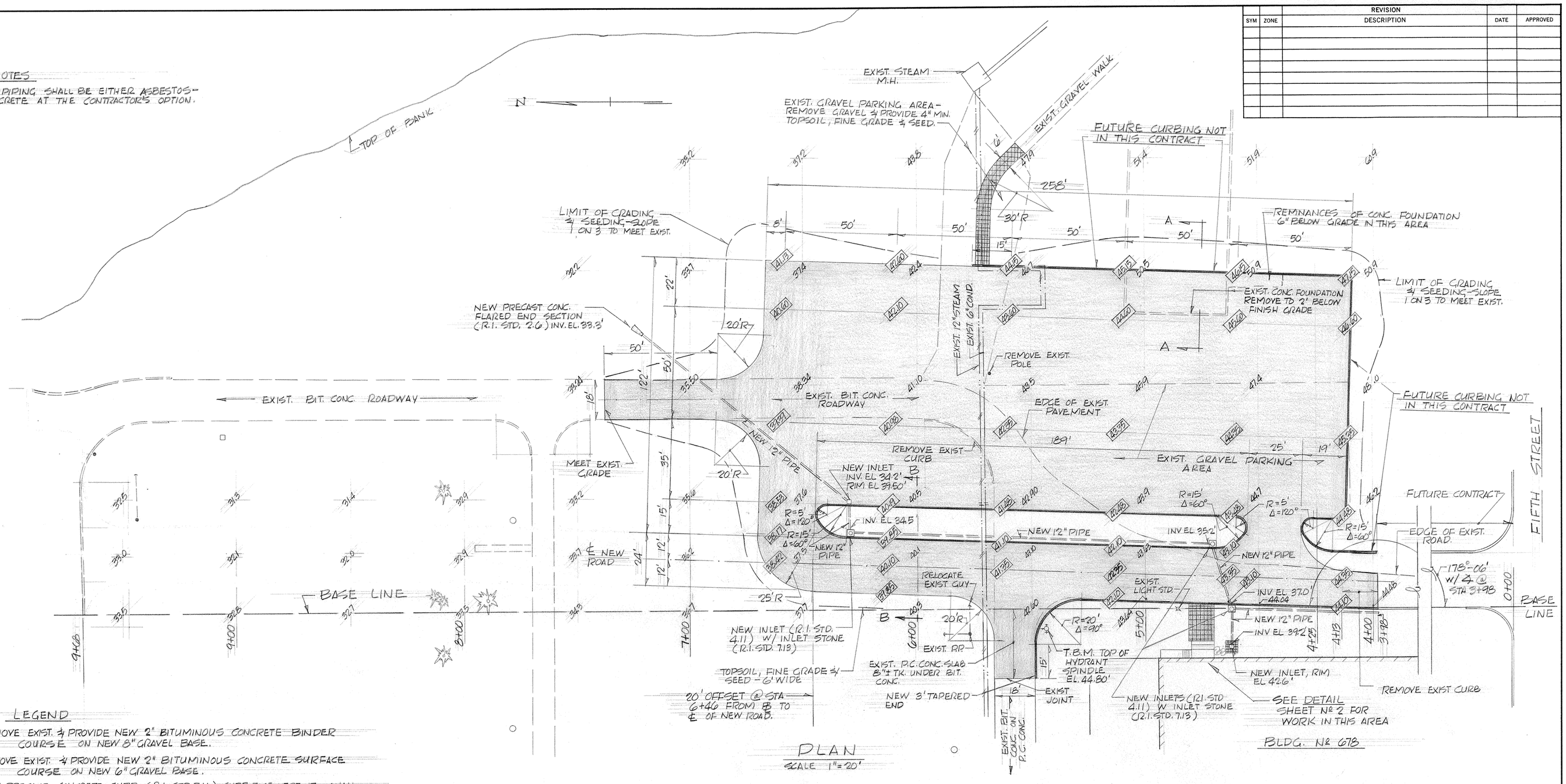

PLAN
SCALE 1" = 20'

LEGEND

- REMOVE EXIST. & PROVIDE NEW 2" BITUMINOUS CONCRETE BINDER COURSE ON NEW 8" GRAVEL BASE.
- REMOVE EXIST. & PROVIDE NEW 2" BITUMINOUS CONCRETE SURFACE COURSE ON NEW 6" GRAVEL BASE.
- NEW PRECAST CONCRETE CURB (R.I. STD. 7.11) - CURB FACE VERT. HT. SHALL BE 7½" FROM NEW BINDER COURSE TO TOP OF CURB (ALLOWANCE IS MADE FOR FUTURE 1½" SURFACE COURSE).
- 40.00 INDICATES NEW FINISH GRADES W/A FUTURE 1½" BIT. CONC. SURFACE COURSE. (BINDER COURSE SHALL BE 1½" BELOW INDICATED FINISH GRADES.)
- 40.00 EXISTING GRADES

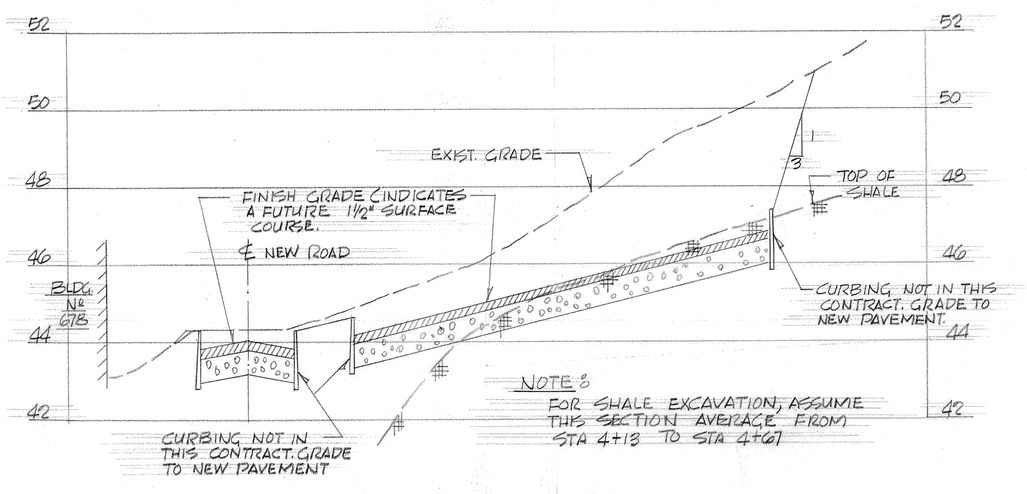

NOTE: FOR SHALE EXCAVATION, ASSUME THIS SECTION AVERAGE FROM STA 4+13 TO STA 4+61

PROFILE AT STA 4+25
SCALE VERT. 1" = 2'
HORIZ 1" = 20'

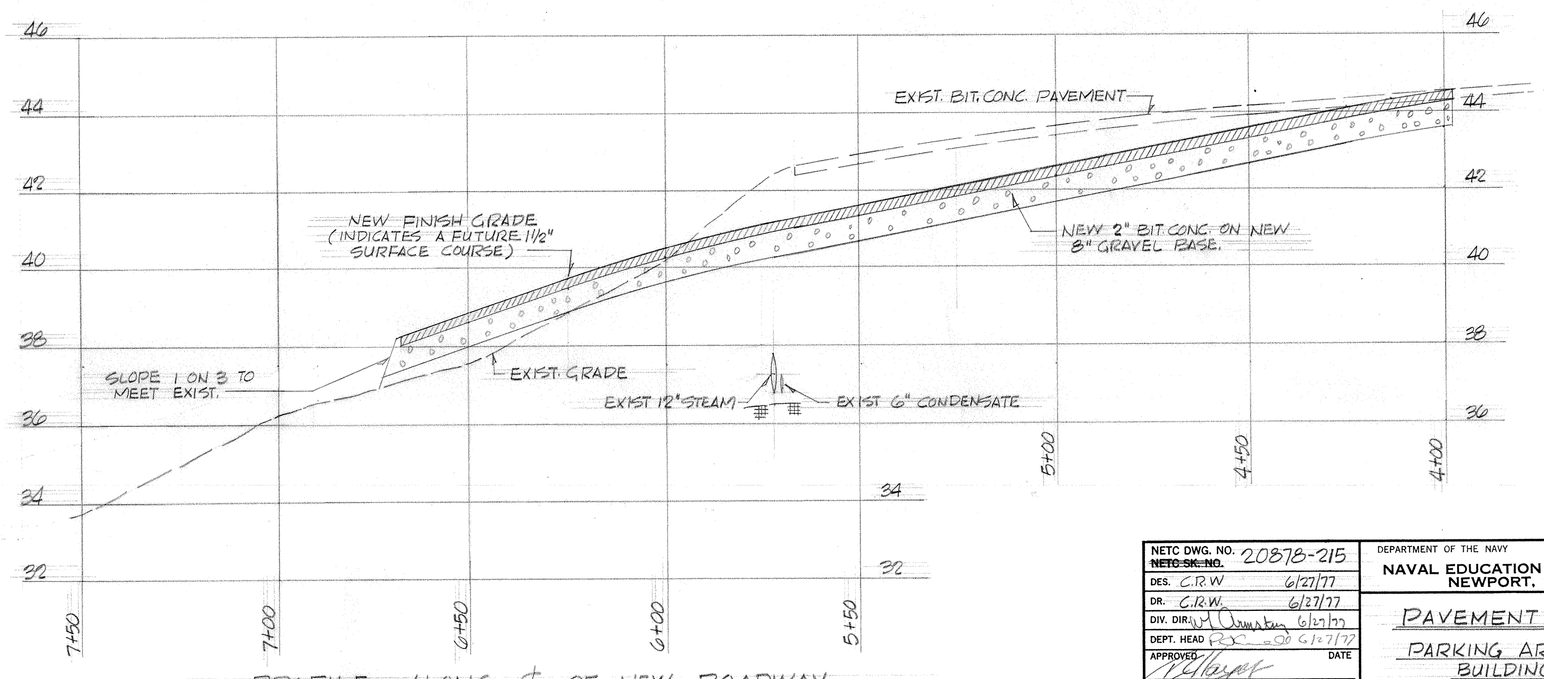

PROFILE ALONG ℄ OF NEW ROADWAY
SCALE: VERT. 1" = 2'
HORIZ 1" = 20'

NETC DWG. NO. 20878-215 / ~~NETC SK. NO.~~	DEPARTMENT OF THE NAVY — NAVAL FACILITIES ENGINEERING COMMAND	
DES. C.R.W. 6/27/77	NAVAL EDUCATION AND TRAINING CENTER NEWPORT, RHODE ISLAND	
DR. C.R.W. 6/27/77	PAVEMENT REPAIRS (1976)	
DIV. DIR. 6/27/77	PARKING AREA EAST OF BUILDING Nº 678	
DEPT. HEAD 6/27/77		
APPROVED / DATE		
SATISFACTORY TO / DATE	SIZE F · CODE IDENT NO. 80091 · NAVFAC DRAWING NO. 2027001	
	SCALE: AS SHOWN · CONSTR. CONTR. NO. · SPEC. · SHEET 1 OF 3	

AXEPEACE P-1842