SYM	ZONE	REVISION DESCRIPTION	DATE	APPROVED

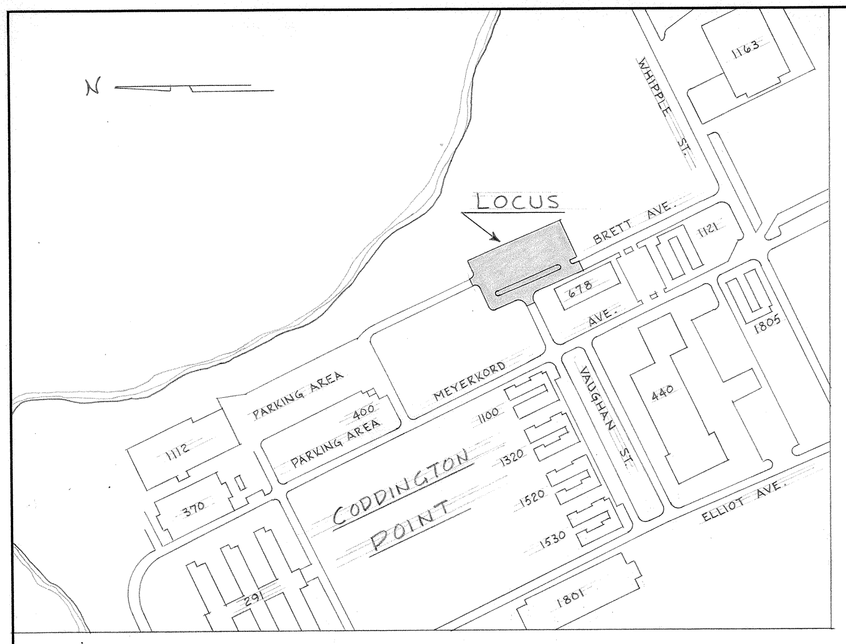

LOCATION PLAN
NOT TO SCALE

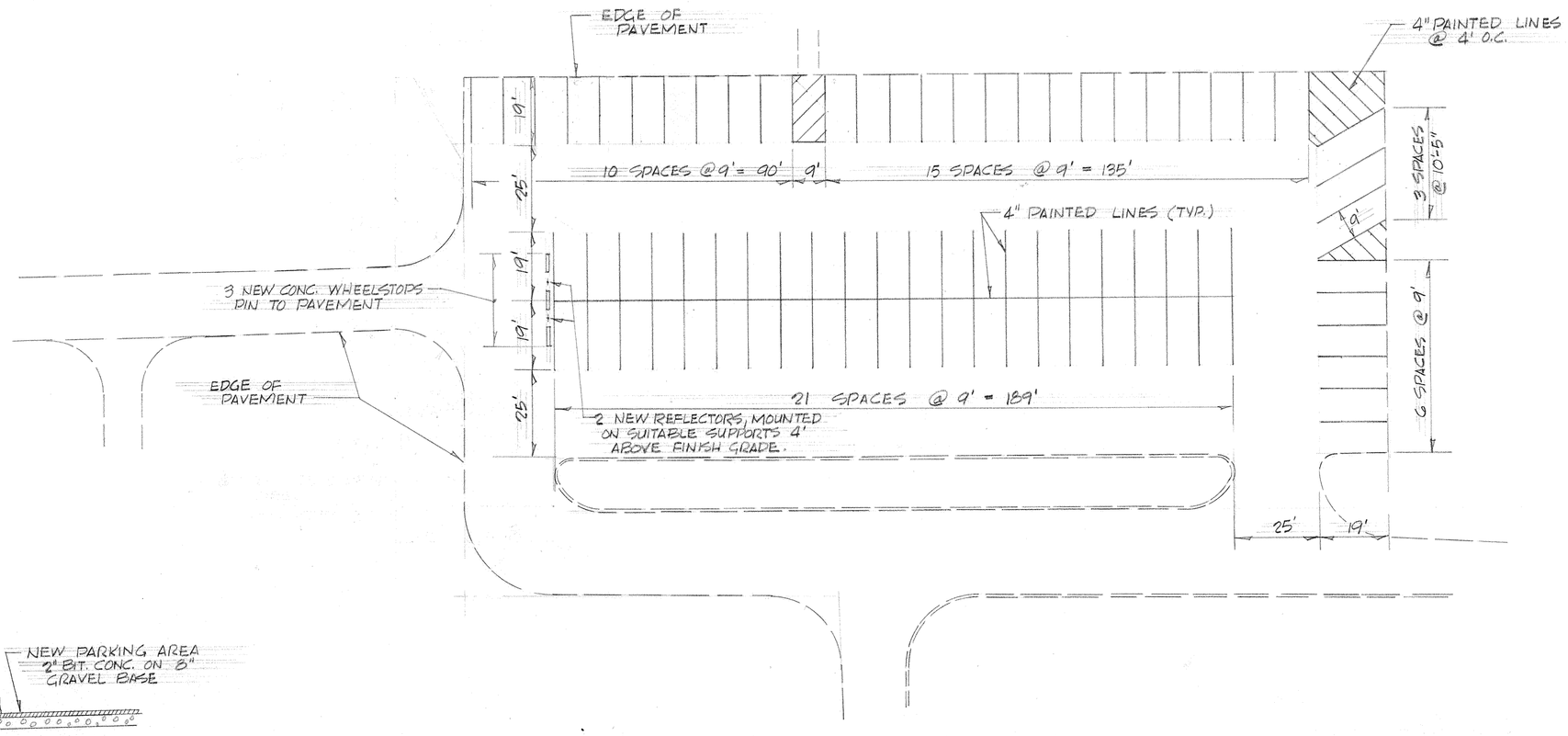

PAVEMENT MARKING PLAN
SCALE 1"=20'

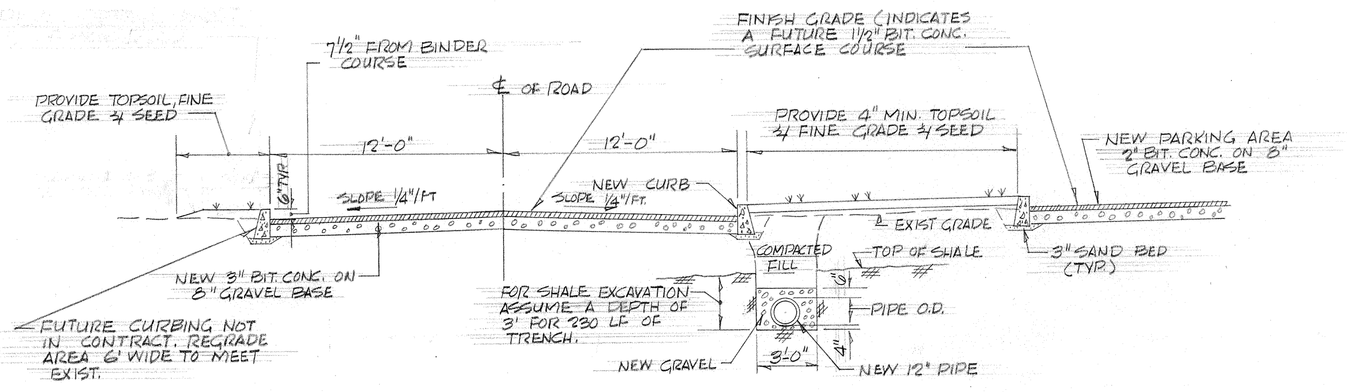

SECTION B-B
SCALE ¼"=1'-0"

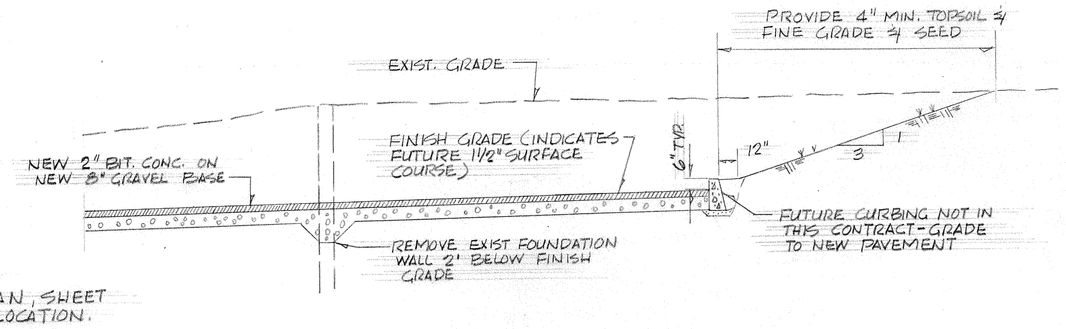

NOTE:
SEE PLAN, SHEET Nº 1 FOR LOCATION.

SECTION A-A
SCALE ¼"=1'-0"

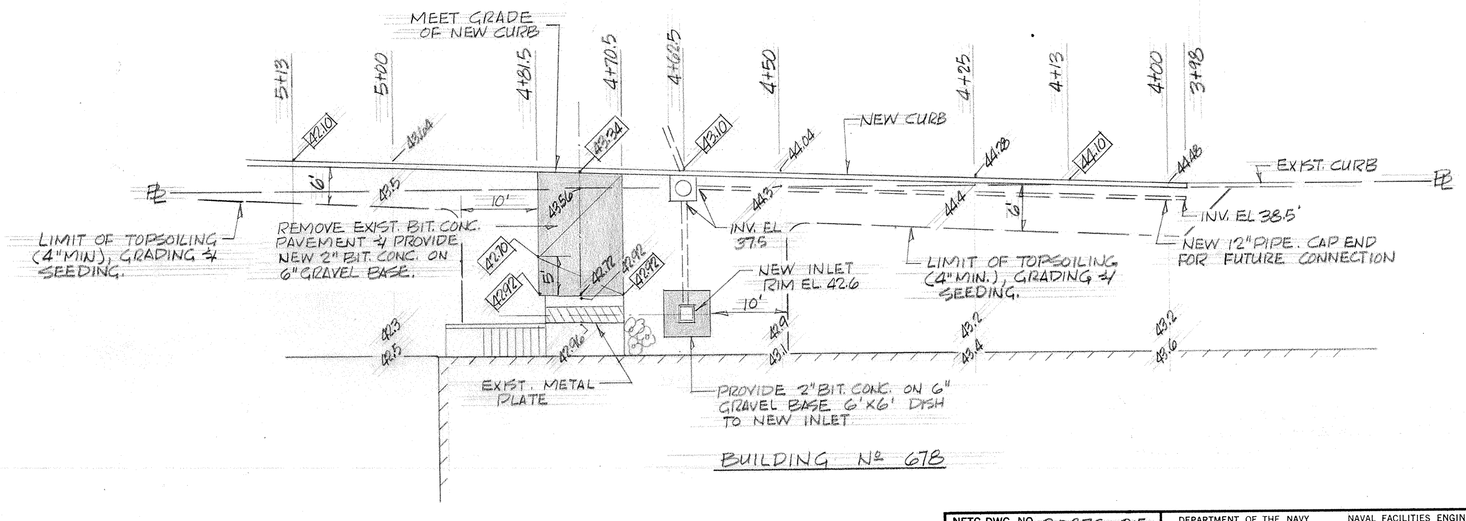

BUILDING Nº 678

PLAN - DETAIL AT ENTRANCE TO BLDG. Nº 678
SCALE 1"=10'

NETC DWG. NO. 20879-215	DEPARTMENT OF THE NAVY — NAVAL FACILITIES ENGINEERING COMMAND
~~NETC SK NO.~~	NAVAL EDUCATION AND TRAINING CENTER NEWPORT, RHODE ISLAND
DES. C.R.W. 6/27/77	PAVEMENT REPAIRS (1976)
DR. C.R.W. 6/27/77	PARKING AREA EAST OF BUILDING Nº 678
DIV. DIR. 6/27/77	
DEPT. HEAD 6/27/77	
APPROVED DATE	
SATISFACTORY TO	SIZE F · CODE IDENT NO. 80091 · NAVFAC DRAWING NO. 2027002
DATE	SCALE: AS SHOWN · CONSTR. CONTR. NO. · SPEC. · SHEET 2 OF 3

MAKEPEACE P-1842