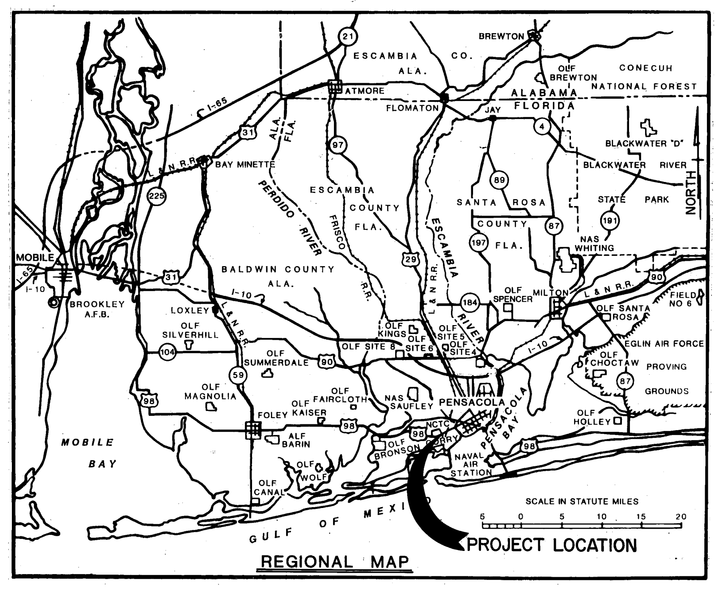

REGIONAL MAP

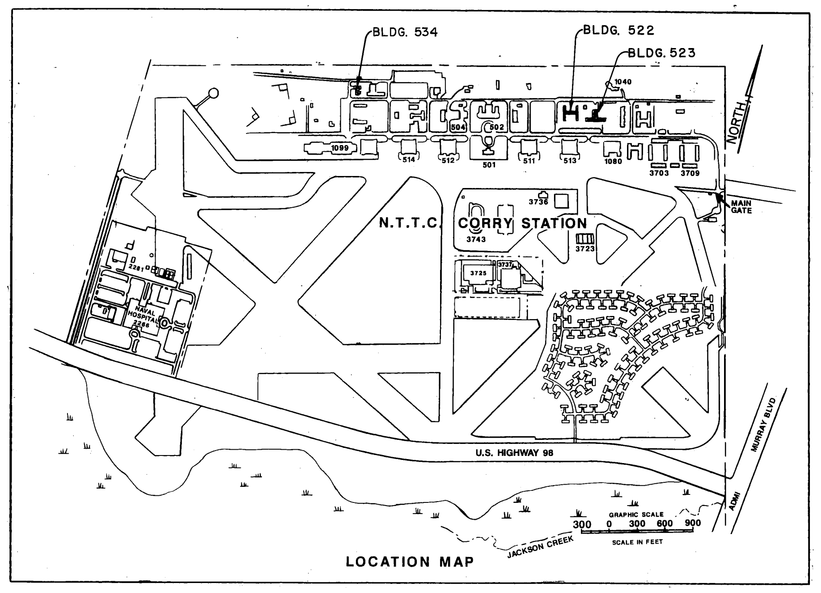

LOCATION MAP

ASBESTOS ABATEMENT AND DEMOLITION OF BUILDINGS 522, 523, & 534

NTTC CORRY STATION

PENSACOLA, FLORIDA

GENERAL NOTE

1. NTTC Corry Station permit required for all Excavation
2. ACM - Asbestos Containing Material
   TSI - Thermal System Insulation

140-1

DRAWING INDEX	
1	LOCATION / VICINITY MAP
2	522 BUILDING SITE / DEMOLITION
3	ASBESTOS REMOVAL BUILDING 522
4	523 BUILDING SITE / DEMOLITION
5	ASBESTOS REMOVAL BUILDING 523
6	534 BUILDING SITE / DEMOLITION
7	ASBESTOS REMOVAL BUILDING 534

REDUCED DRAWING
USE GRAPHIC SCALE

LTR.	DESCRIPTION	DATE	APPROVED

REVISIONS

REF: ESR'S 23-820, 23-823, 23-827 DS# 146-90

DESIGNED R. WOOD
DRAWN J.R.D.
CHECKED HORN
BR. MGR. HORN
LDG. BR. MGR. C.G. Horn
ENGRG. DIV. DIR.

DEPARTMENT OF THE NAVY, NAVAL FACILITIES ENGINEERING COMMAND
NAVY PUBLIC WORKS CENTER
NAVAL AIR STATION PENSACOLA, FLORIDA

NTTC CORRY (CODE 114) PENSACOLA, FL.
ASBESTOS ABATEMENT AND DEMOLITION OF BUILDINGS 522, 523 & 534

LOCATION / VICINITY MAP

SIZE	CODE IDENT. NO.	CONSTR. CONTR. NO.	NAVFAC DRAWING NO
F	80091	90C-6563	5205369
SCALE AS SHOWN		SPEC. 06-90C-6563	SHEET 1 of 7

V-1

SATISFACTORY TO: DATE:
SATISFACTORY TO: D.H. Hill DATE: 6 Jun 90
APPROVED W. W. Meinen Cantz DATE 6/7/90
C.O. PUBLIC WORKS CENTER
APPROVED T. Horn DATE 6/19/90
OIC FOR COMMANDER NAVFAC

AJT & ASSOCIATES, INC.

5205369

240-3

☆U.S. GOVERNMENT PRINTING OFFICE - 1989-635-314

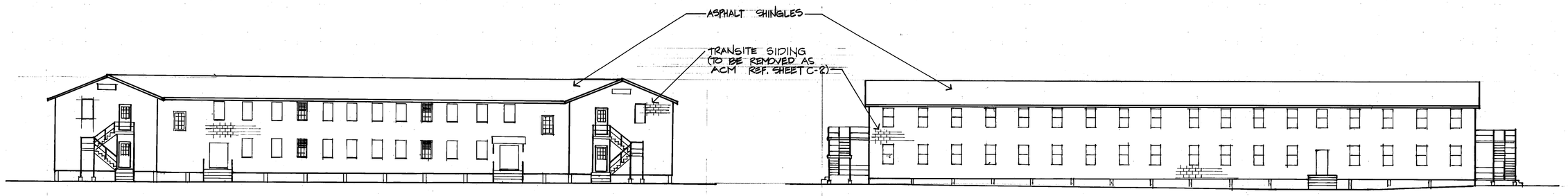

SOUTH ELEVATION
SCALE 1/16" = 1'-0"

WEST ELEVATION
SCALE 1/16" = 1'-0"

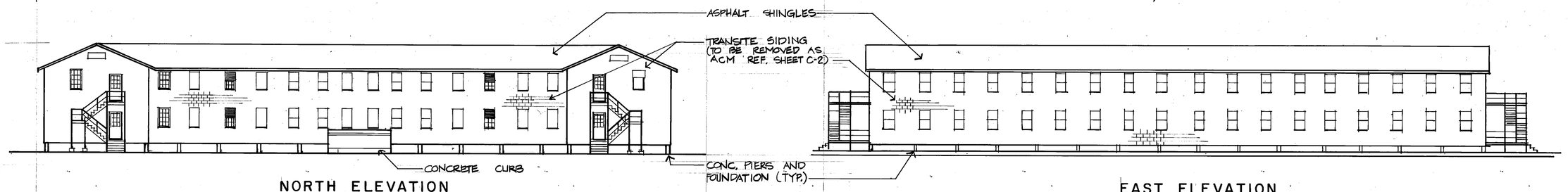

NORTH ELEVATION
SCALE 1/16" = 1'-0"

EAST ELEVATION
SCALE 1/16" = 1'-0"

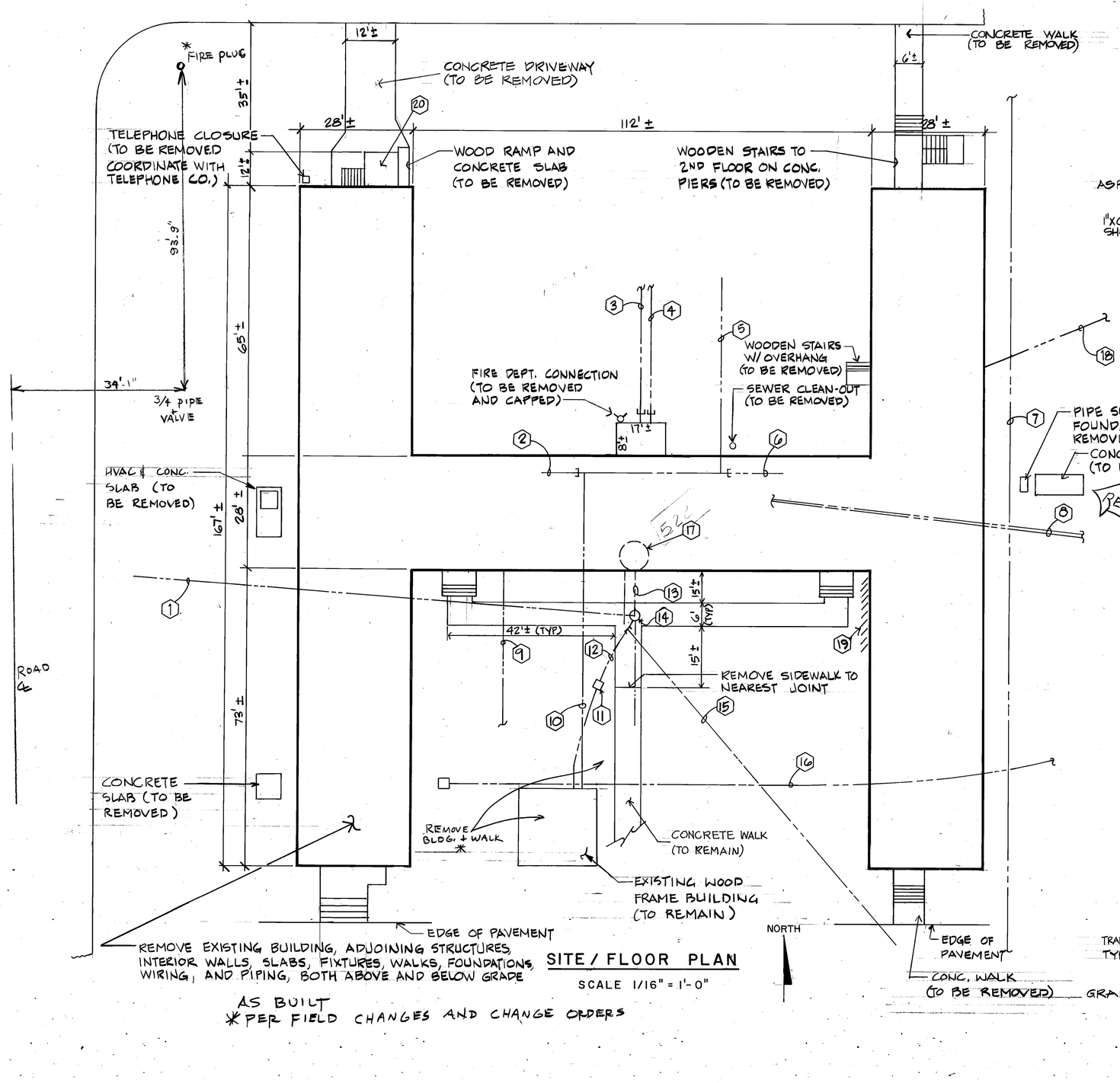

SITE / FLOOR PLAN
SCALE 1/16" = 1'-0"

AS BUILT
*PER FIELD CHANGES AND CHANGE ORDERS

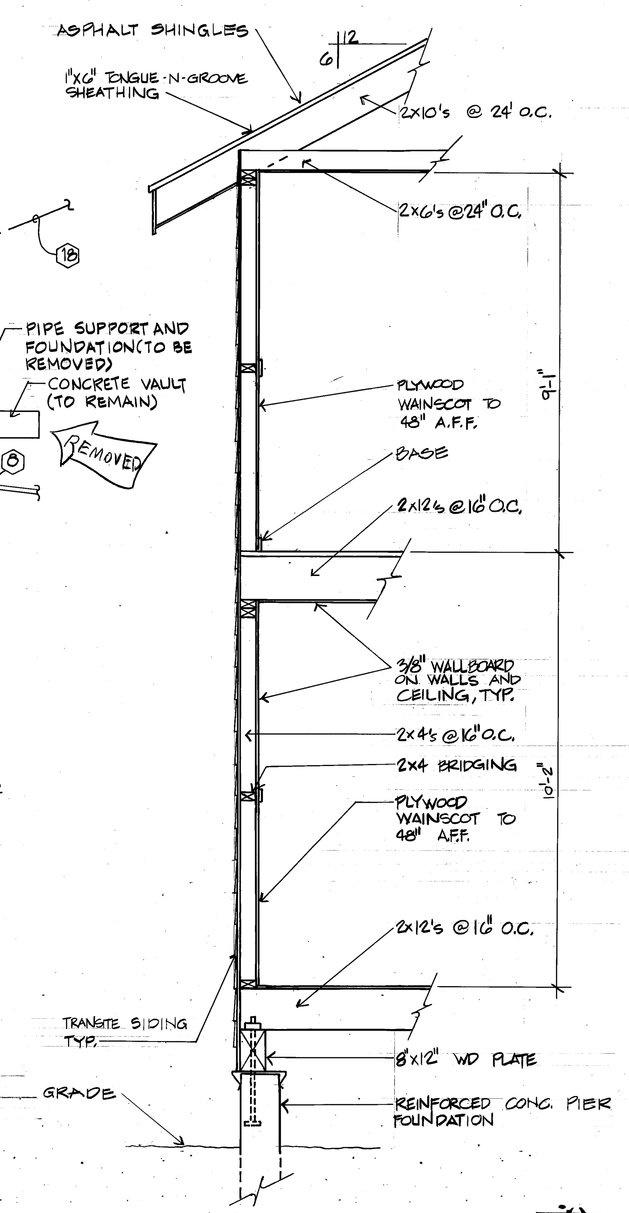

TYPICAL WALL SECTION
SCALE 1/2" = 1'-0"

GENERAL NOTES:

1. ALL DIMENSIONS ARE APPROXIMATE. CONTRACTOR SHALL VERIFY IN THE FIELD PRIOR TO STARTING THE PROJECT.
2. CONTRACTOR SHALL REMOVE EXISTING BUILDING FOUNDATION AS INDICATED IN THE SPECIFICATION. FILL AND BACKFILL IN 6" LIFTS.
3. ALL EXISTING UTILITY LINES SHALL BE REMOVE TO A MINIMUM OF 5 LF BEYOND THE BUILDING LINE AND SHALL HAVE THE ABANDONED PIPE CAPPED. LOCATIONS SHOWN ARE APPROXIMATE AND SHOULD BE FIELD VERIFIED BY THE CONTRACTOR.
4. OUTSIDE STAIRS SHALL NOT BE REMOVED UNTIL ASBESTOS ABATEMENT IS COMPLETE AND ROUTINE ACCESS TO THE SECOND FLOOR IS NOT REQUIRED.
5. SECTIONS AND ELEVATIONS ARE TYPICAL. ACTUAL EXISTING CONDITIONS MAY VARY DUE TO PERIODIC RENOVATIONS.
6. REMOVE EXISTING BUILDING ADJOINING STRUCTURES INTERIOR WALLS, SLAB FIXTURES, WALL FOUNDATIONS, WIRING AND PIPING BOTH ABOVE AND BELOW GROUND.

DEMOLITION NOTES:

1. REMOVE 8" SANITARY SEWER AND CAP.
2. REMOVE 2" WATER LINE AND CAP AT 1" TEE. REMOVE SERVICE TO BUILDING.
3. REMOVE 4" STEAM LINE AND CAP.
4. REMOVE 3" STEAM LINE AND CAP.
5. 4" WATER LINE TO REMAIN.
6. REMOVE 2" WATER LINE AND CAP AT 4" TEE. REMOVE SERVICE TO BUILDING
7. STORM SEWER TO REMAIN.
8. REMOVE MULTIPLE ELECTRIC CONDUIT AND CAP.
9. REMOVE 1" WATER LINE.
10. 1" WATER LINE TO REMAIN.
11. GREASE TRAP TO REMAIN.
12. 4" SANITARY SEWER TO REMAIN
13. REMOVE SANITARY SEWER AND CAP AT MANHOLE
14. SANITARY MANHOLE TO REMAIN.
15. REMOVE 3" STEAM LINE AND CAP.
16. REMOVE UNDERGROUND ELECTRIC.
17. REMOVE STEAM PIT.
18. REMOVE OVERHEAD POWER LINE TO THE NEAREST POLE OR STRUCTURE.
19. WOOD AND CONCRETE DEBRIS (TO BE REMOVED)
20. STAIRS AND LOADING DOCK - CONCRETE BLOCK WITH CONCRETE SLAB CONSTRUCTION (TO BE REMOVED)

LTR.	DESCRIPTION	DATE	APPROVED
	AS BUILT	5-23-97	

REVISIONS

REF: ESR'S 23-820, 23-823, 23-827 DS# 146-90

DESIGNED R. WOOD
DRAWN J. R. D.
CHECKED HORN
BR. MGR HORN
LDG: BR. MGR
ENGRG. DIV. DIR.

DEPARTMENT OF THE NAVY, NAVAL FACILITIES ENGINEERING COMMAND
NAVY PUBLIC WORKS CENTER
NAVAL AIR STATION PENSACOLA, FLORIDA

NTTC CORRY (CODE 114) PENSACOLA, FL.
ASBESTOS ABATEMENT AND DEMOLITION OF BUILDINGS 522, 523 & 534

522 BUILDING SITE / DEMOLITION

SATISFACTORY TO: DATE:
APPROVED C.O. PUBLIC WORKS CENTER DATE 4/17/90
SATISFACTORY TO: DATE: 4/19/90
APPROVED OIC FOR COMMANDER NAVFAC DATE 4/19/90

AJT & ASSOCIATES, INC.

C-1

SIZE	CODE IDENT. NO.	CONSTR. CONTR. NO.	NAVFAC DRAWING NO
F	80091	90C-6563	5205370
SCALE AS SHOWN		SPEC. 06-90C-6563	SHEET 2 of 7

5205370

U.S. GOVERNMENT PRINTING OFFICE: 1989-635-314

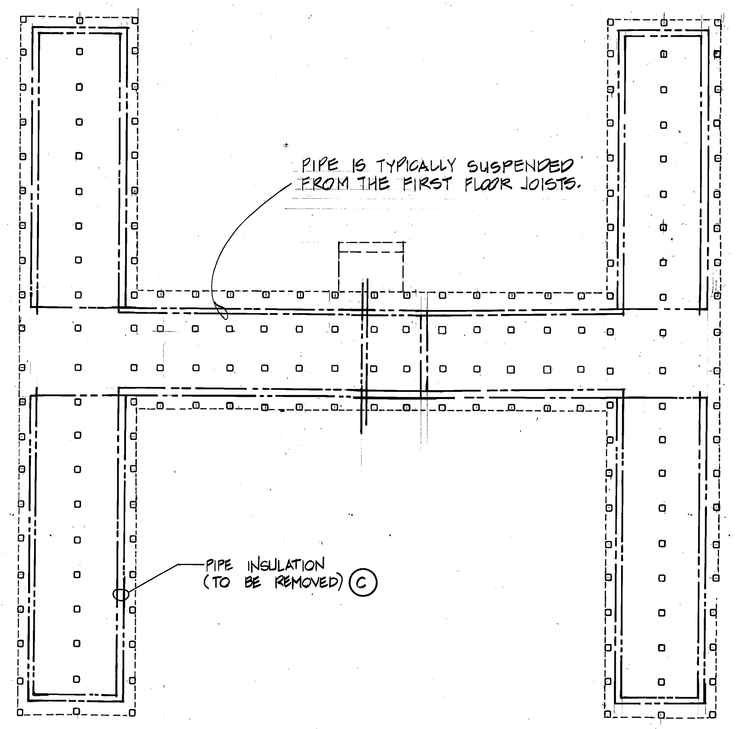

1ST FLOOR CRAWL SPACE
SCALE 1" = 20'

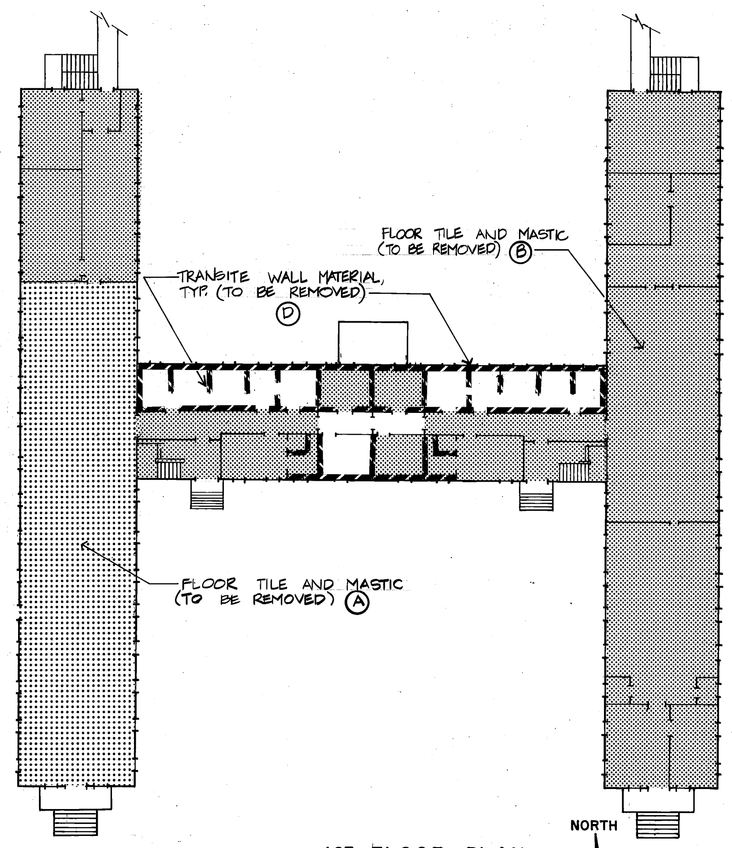

1ST FLOOR PLAN
SCALE 1" = 20'

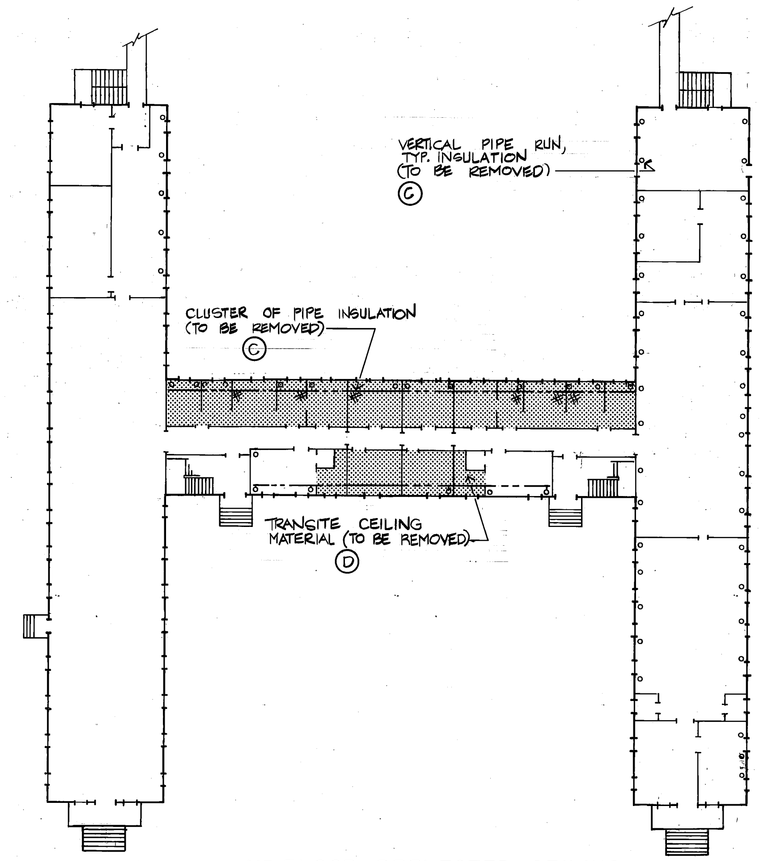

1ST FLOOR REFLECTED CEILING & PIPING
SCALE 1" = 20'

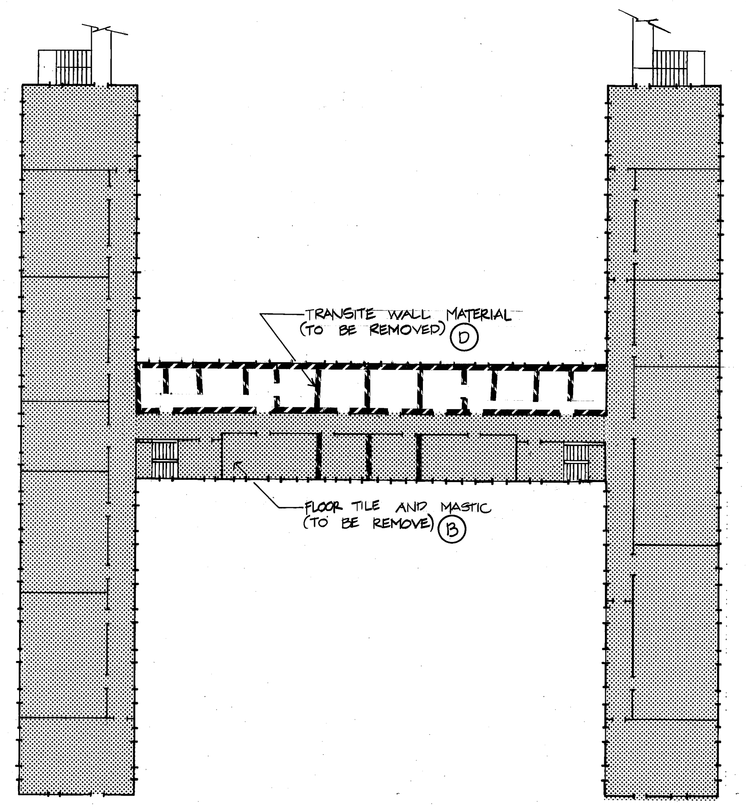

2ND FLOOR PLAN
SCALE 1" = 20'

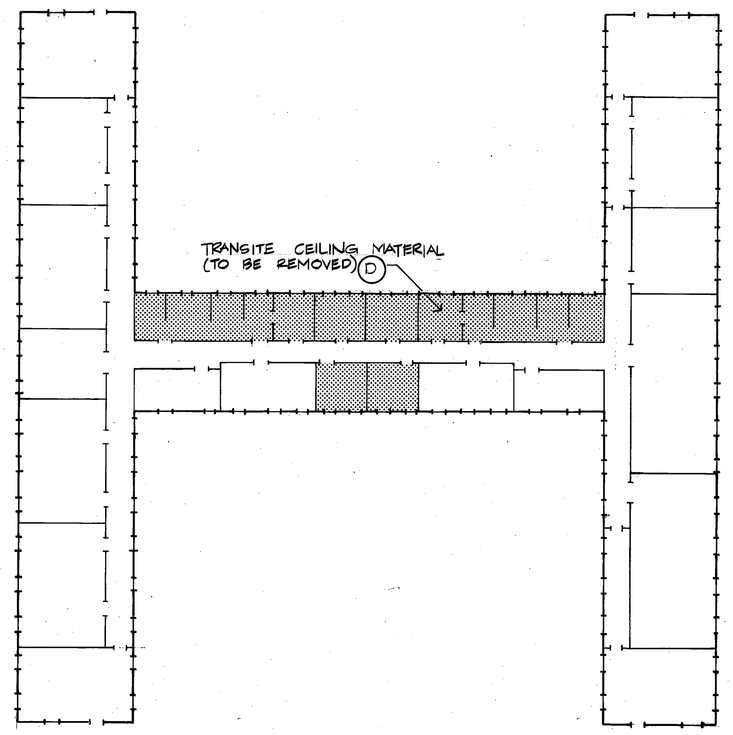

2ND FLOOR REFLECTED CEILING
SCALE 1" = 20'

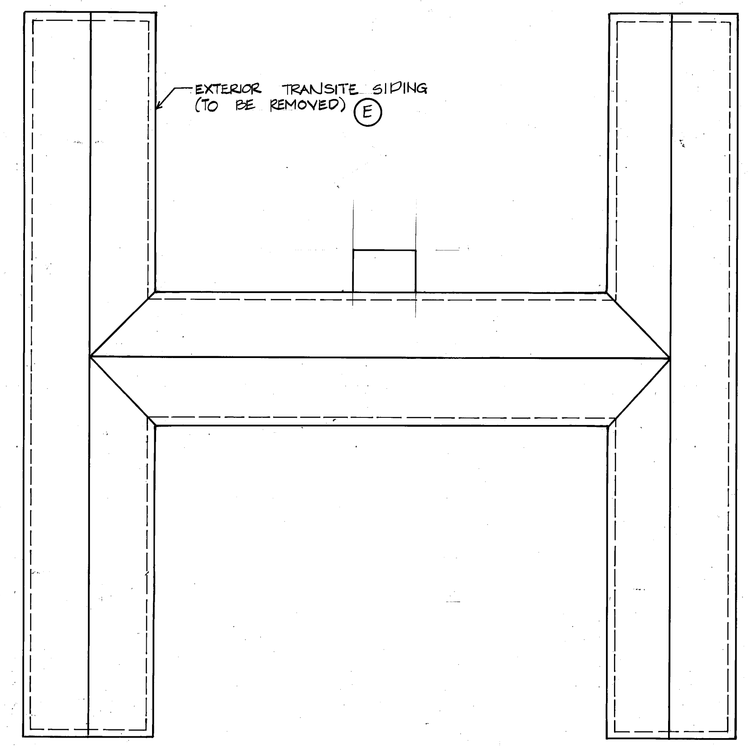

ROOF PLAN
SCALE 1" = 20'

GENERAL NOTES:

1. ALL MATERIAL IDENTIFIED TO BE REMOVED ON THIS SHEET SHALL BE REMOVED AS ASBESTOS CONTAINING MATERIAL (ACM).
2. REMOVE ALL DEBRIS WITHIN THE BUILDING LIMITS AND IN THE CRAWL SPACE AREA AS ACM.
3. THIS PLAN IS SCHEMATIC IN NATURE AND REPRESENTS THE APPROXIMATE LOCATION OF ACM. WHEN REMOVING MATERIAL SUCH AS PIPE INSULATION, THE SCHEMATIC REPRESENTATION SHALL BE INTERPRETED TO INCLUDE STRAIGHT SECTIONS, ELBOWS, TEES, VALVES, TANKS AND OTHER SUCH ACCESSORIES THAT MAKE UP A COMPLETE SYSTEM.

ASBESTOS CONTENT:

- (A) 10% C - MASTIC
  15% C - FLOOR TILE (9 X 9)
- (B) 20% C - MASTIC
  15% C - FLOOR TILE
- (C) PIPE INSULATION - A
- (D) TRANSITE WALL AND CEILING MATERIAL - C
- (E) EXTERIOR SIDING - C
- C - CHRYSOTILE
- A - AMOSITE

CIRCLE LETTERS

LEGEND:

- WALL MATERIAL (TO BE REMOVED)
- PIPE CLUSTER
- VERTICAL PIPE WITH TSI INSULATION
- HORIZONTAL PIPE RUNS WITH TSI INSULATION

REDUCED DRAWING
USE GRAPHIC SCALE

LTR.	DESCRIPTION	DATE	APPROVED

REVISIONS

REF: ESR'S 23-820, 23-823, 23-827 DS# 146-90

DESIGNED R. WOOD
DRAWN J.R.D.
CHECKED HORN
BR. MGR. HORN
LDG. BR. MGR. C.G. Horn
ENGRG. DIV. DIR.

DEPARTMENT OF THE NAVY, NAVAL FACILITIES ENGINEERING COMMAND
NAVY PUBLIC WORKS CENTER
NAVAL AIR STATION PENSACOLA, FLORIDA

NTTC CORRY (CODE 114) PENSACOLA, FL.
ASBESTOS ABATEMENT AND DEMOLITION OF BUILDINGS 522, 523 & 534

ASBESTOS REMOVAL BUILDING 522

SIZE	CODE IDENT. NO.	CONSTR. CONTR. NO.	NAVFAC DRAWING NO
F	80091	90C-6563	5205371

SCALE AS SHOWN | SPEC. 06-90C-6563 | SHEET 3 of 7

APPROVED W.W. Reinhardt 6/7/90 DATE
C.O. PUBLIC WORKS CENTER
APPROVED T.W. Sone 6/19/90 DATE
OIC FOR COMMANDER NAVFAC

SATISFACTORY TO: DATE:
SATISFACTORY TO: DATE: 6 JUN 90

C-2

AJT & ASSOCIATES, INC.

5205371

U.S. GOVERNMENT PRINTING OFFICE - 1989-635-514

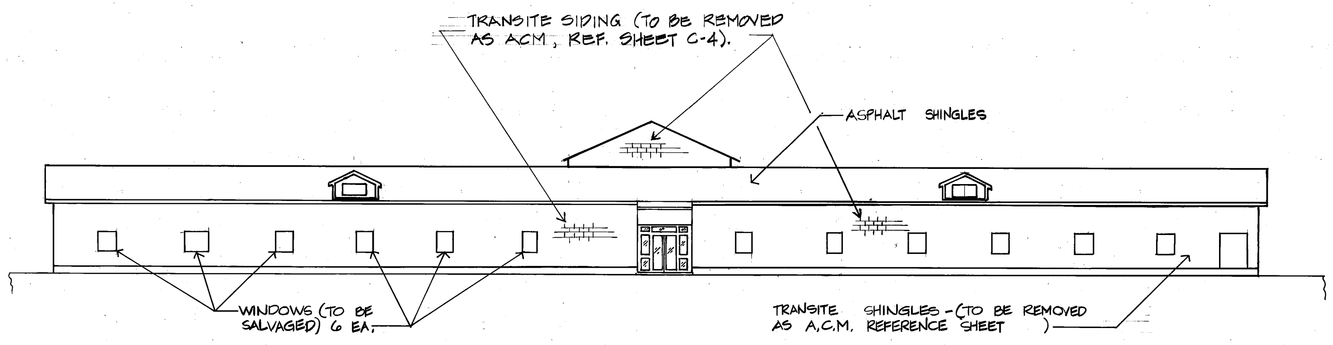

SOUTH ELEVATION
SCALE 1/16" = 1'-0"

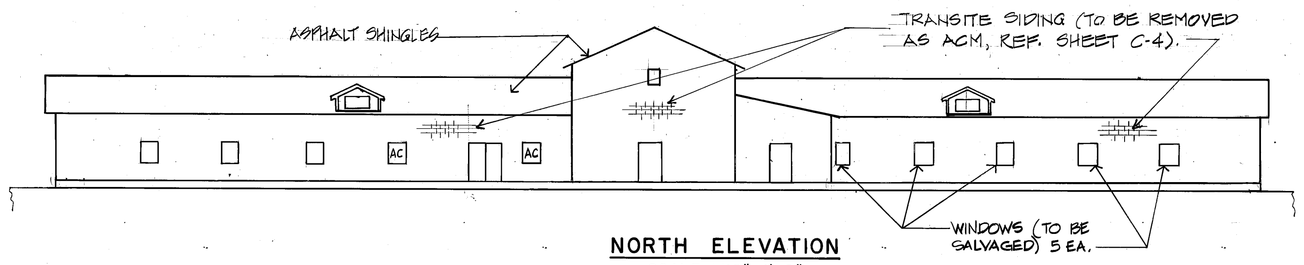

NORTH ELEVATION
SCALE 1/16" = 1'-0"

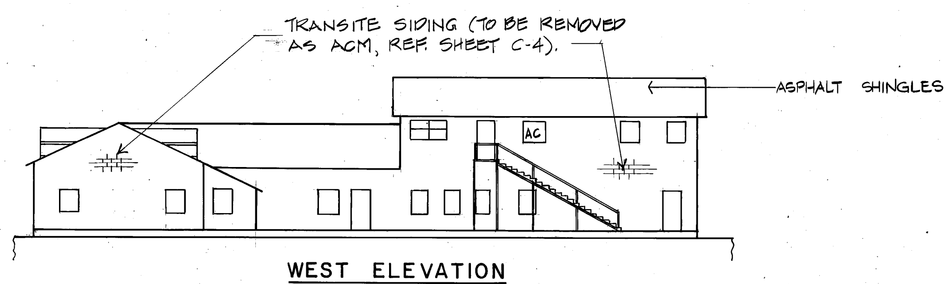

WEST ELEVATION
SCALE 1/16" = 1'-0"

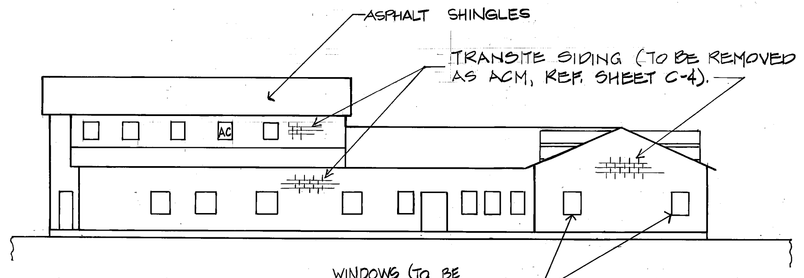

EAST ELEVATION
SCALE 1/16" = 1'-0"

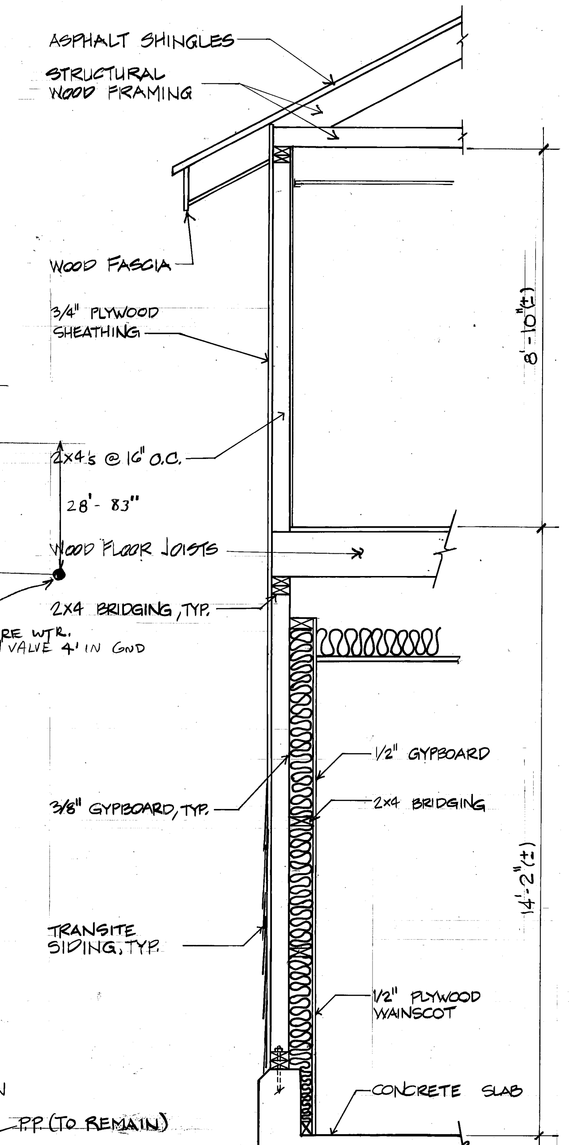

TYPICAL WALL SECTION
SCALE 1/2" = 1'-0"

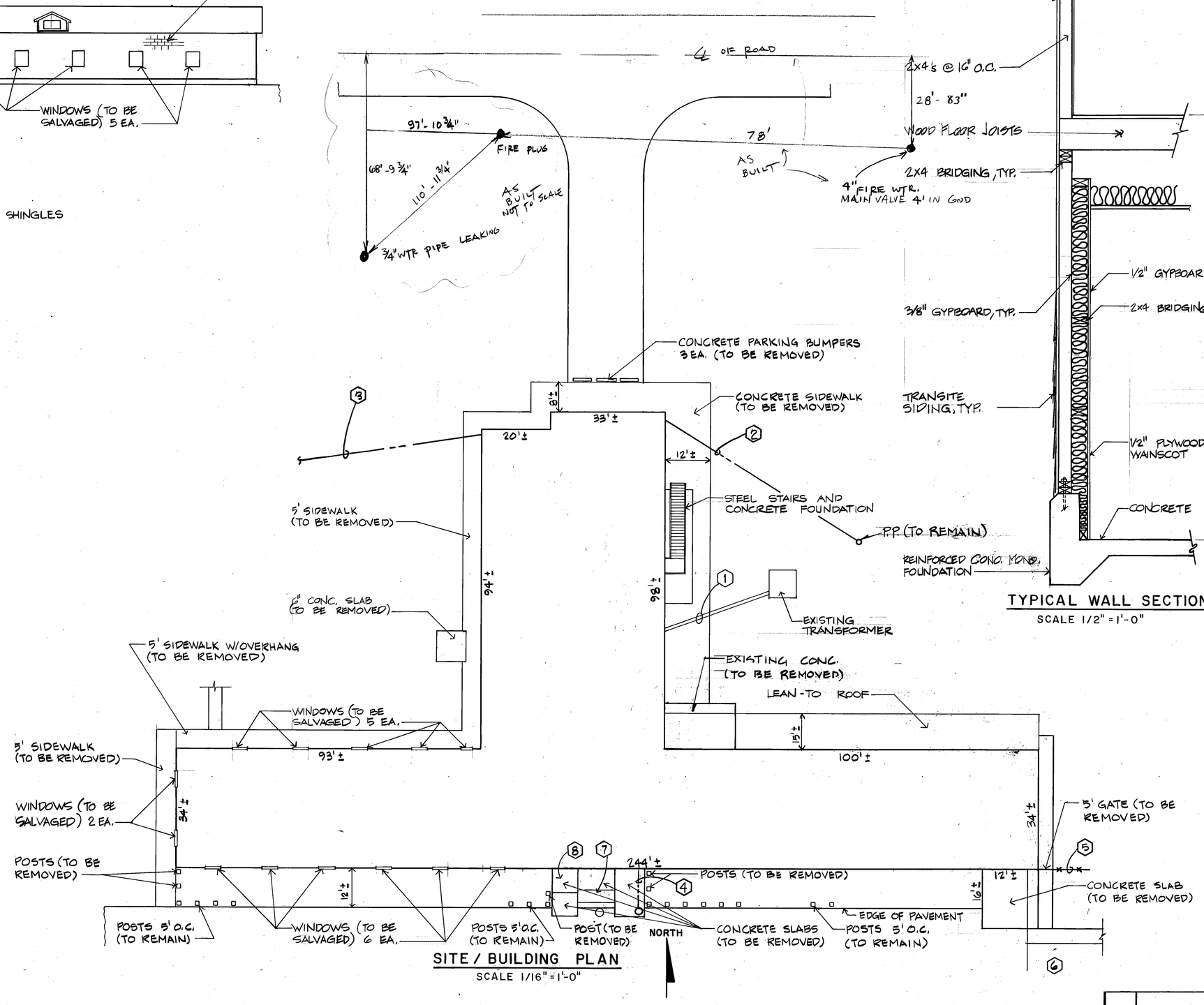

SITE / BUILDING PLAN
SCALE 1/16" = 1'-0"

GENERAL NOTES:

1. ALL DIMENSIONS ARE APPROXIMATE. CONTRACTOR SHALL VERIFY IN THE FIELD PRIOR TO STARTING THE PROJECT.
2. CONTRACTOR SHALL REMOVE EXISTING BUILDING FOUNDATION AS INDICATED IN THE SPECIFICATION. FILL AND BACKFILL IN 6" LIFTS.
3. ALL EXISTING UTILITY LINES SHALL BE REMOVE TO A MINIMUM OF 5 LF BEYOND THE BUILDING LINE AND SHALL HAVE THE ABANDONED PIPE CAPPED. LOCATIONS SHOWN ARE APPROXIMATE AND SHOULD BE FIELD VERIFIED BY THE CONTRACTOR.
4. SECTIONS AND ELEVATIONS ARE TYPICAL. ACTUAL EXISTING CONDITIONS MAY VARY DUE TO PERIODIC RENOVATIONS.
5. REMOVE EXISTING BUILDING ADJOINING STRUCTURES INTERIOR WALLS, SLAB, FIXTURES, WALL FOUNDATIONS, WIRING AND PIPING BOTH ABOVE AND BELOW GROUND.

DEMOLITION NOTES:

1. REMOVE ELECTRICAL CABLES AND CONDUIT AND CAP.
2. REMOVE OVERHEAD POWER LINE TO NEAREST POLE.
3. REMOVE OVERHEAD POWER LINE TO NEAREST POLE OR STRUCTURE.
4. REMOVE SANITARY SEWER AND CAP AT MANHOLE
5. REMOVE A MINIMUM OF 5 LF OF FENCE.
6. EXISTING WALK TO BARRACKS SHALL REMAIN INTACT.
7. STEAM PIT (TO REMAIN)
8. 8' X 12' GLASS STORE FRONT (TO BE SALVAGED)

LTR.	DESCRIPTION	DATE	APPROVED
	AS BUILT 5-29-91		

REVISIONS

REF: ESR'S 23-820, 23-823, 23-827 DS# 146-90

DESIGNED R. WOOD
DRAWN J.R.D.
CHECKED HORN
BR. MGR HORN
LDG. BR. MGR. C.E. Horn
ENGRG. DIV. DIR. MR

DEPARTMENT OF THE NAVY, NAVAL FACILITIES ENGINEERING COMMAND
NAVY PUBLIC WORKS CENTER
NAVAL AIR STATION PENSACOLA, FLORIDA

NTTC CORRY (CODE 114) PENSACOLA, FL.
ASBESTOS ABATEMENT AND DEMOLITION OF BUILDINGS 522, 523 & 534

523 BUILDING SITE / DEMOLITION

APPROVED W.W. Rouse Jr. 6/10/93 C.O. PUBLIC WORKS CENTER
APPROVED M. Sale 6/10/93 OIC FOR COMMANDER NAVFAC

SATISFACTORY TO: DATE:
SATISFACTORY TO: DATE:

AJT & ASSOCIATES, INC.

C-3

SIZE	CODE IDENT. NO.	CONSTR. CONTR. NO.	NAVFAC DRAWING NO
F	80091	90C-6563	5205372
SCALE AS SHOWN	SPEC. 06-90C-6563		SHEET 4 of 7

5205372

☆ U.S. GOVERNMENT PRINTING OFFICE • 1989-635-014

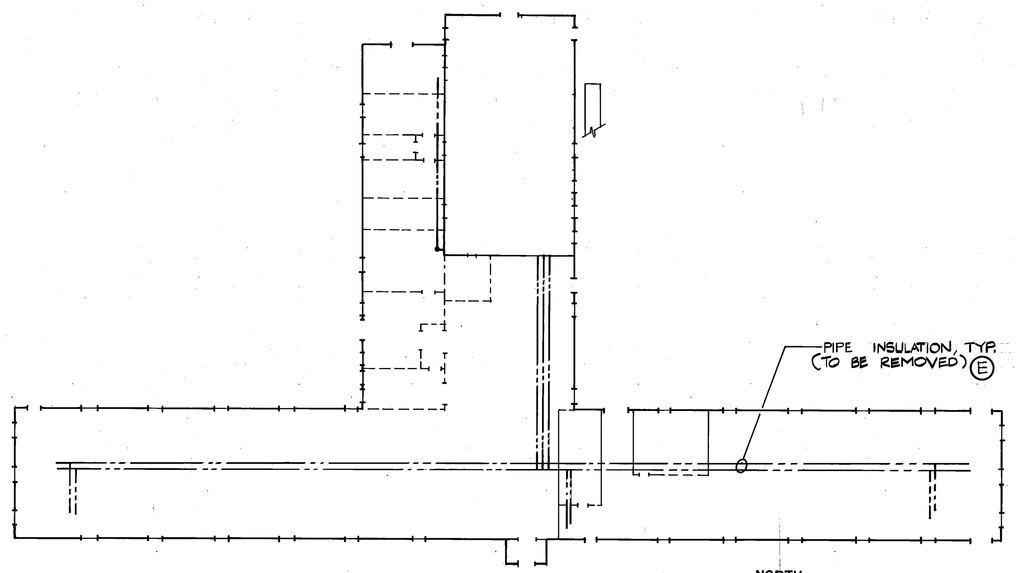

FLOOR PLAN 1st. FLOOR ATTIC
SCALE 1/16" = 1'-0"

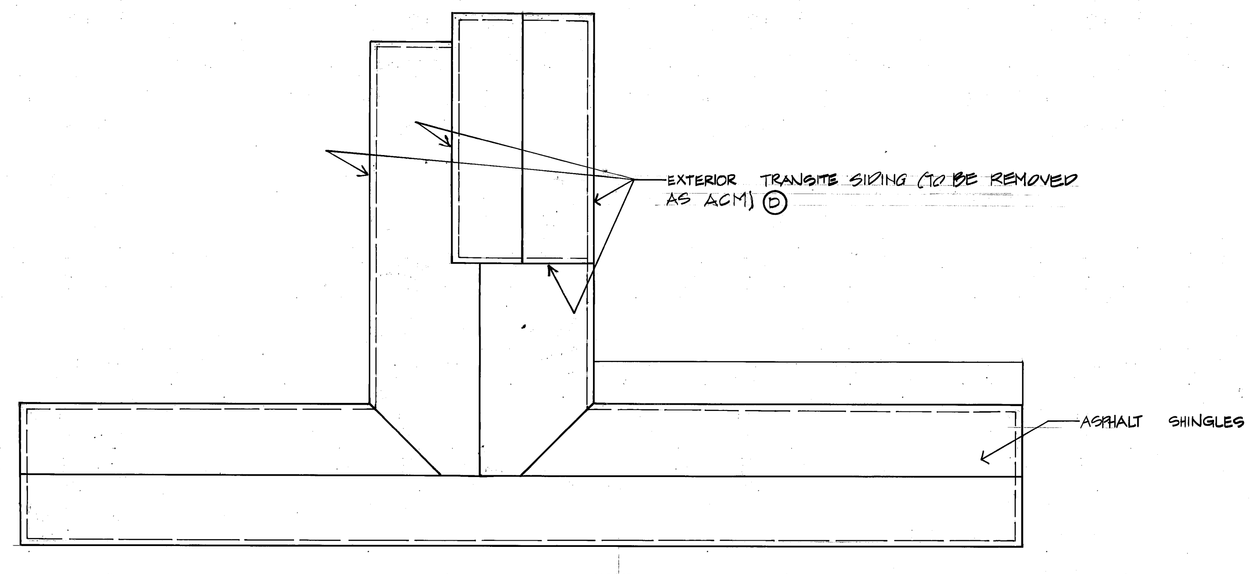

ROOF PLAN
SCALE 1/16" = 1'-0"

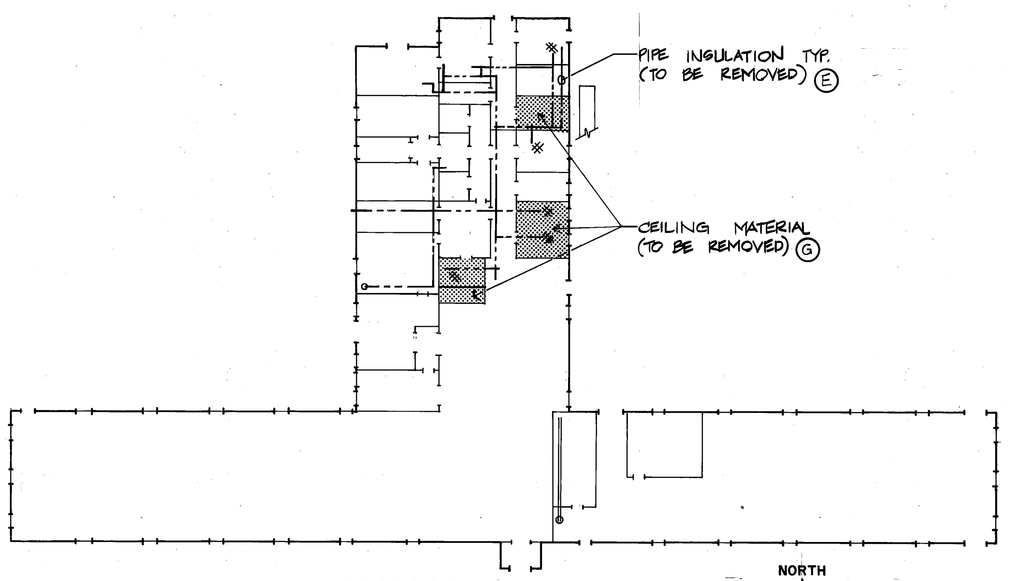

REFLECTED CEILING 1st. FLOOR
SCALE 1/16" = 1'-0"

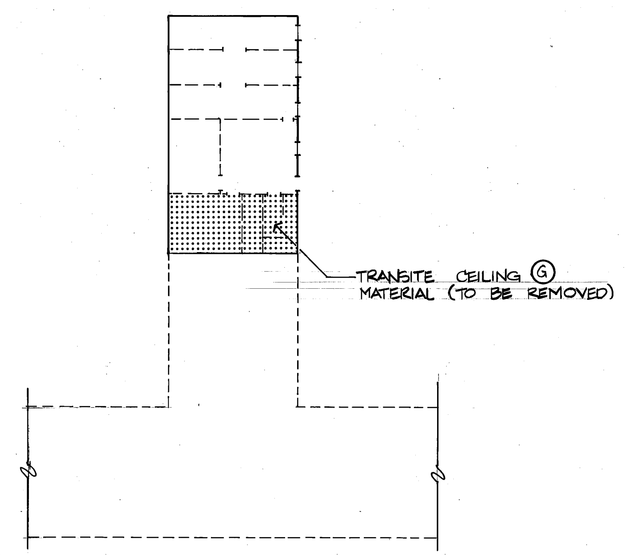

REFLECTED CEILING 2nd. FLOOR
SCALE 1/16" = 1'-0"

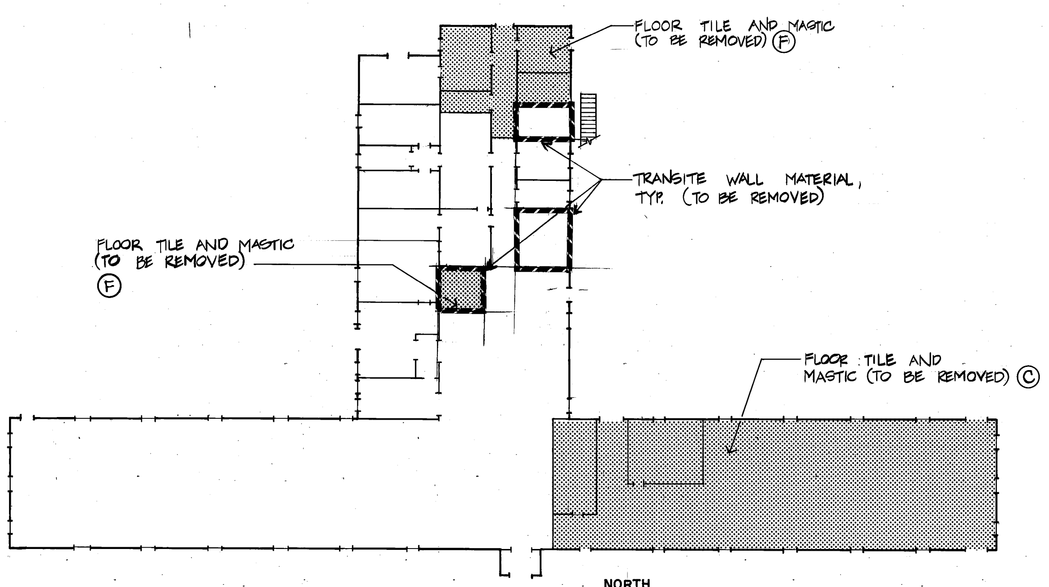

FLOOR PLAN 1st. FLOOR
SCALE 1/16" = 1'-0"

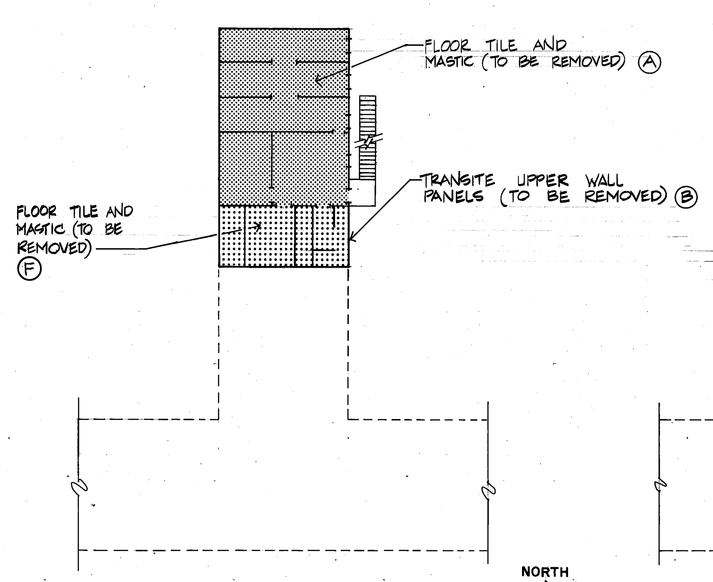

FLOOR PLAN 2nd. FLOOR
SCALE 1/16" = 1'-0"

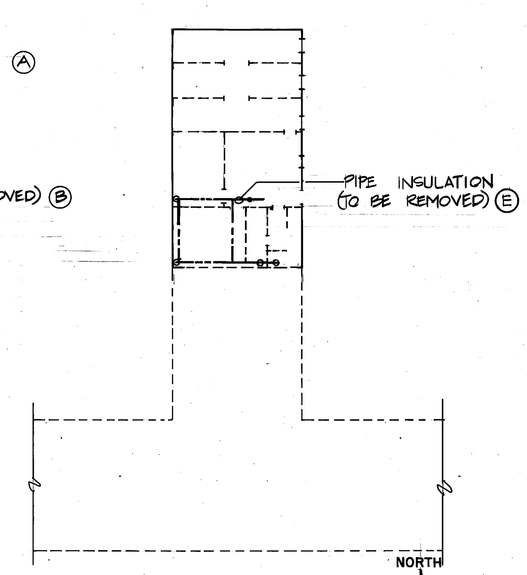

FLOOR PLAN
2nd. FLOOR ATTIC
SCALE 1/16" = 1'-0"

GENERAL NOTES:

1. ALL MATERIAL IDENTIFIED TO BE REMOVED ON THIS SHEET SHALL BE REMOVED AS ASBESTOS CONTAINING MATERIAL (ACM).
2. THIS PLAN IS SCHEMATIC IN NATURE AND REPRESENTS THE APPROXIMATE LOCATION OF ACM. WHEN REMOVING MATERIAL SUCH AS PIPE INSULATION, THE SCHEMATIC REPRESENTATION SHALL BE INTERPRETED TO INCLUDE STRAIGHT SECTIONS, ELBOWS, TEES, VALVES, TANKS AND OTHER SUCH ACCESSORIES THAT MAKE UP A COMPLETE SYSTEM.

ASBESTOS CONTENT:

- (A) 10% C - MASTIC
- (B) 60% C
- (C) 5% C - MASTIC
- (D) EXTERIOR SIDING - C
- (E) PIPE INSULATION - C,A
- (F) FLOOR TILE - C
- (G) CEILING MATERIAL - C

C - CHRYSOTILE
A - AMOSITE

LEGEND

- WALL MATERIAL (TO BE REMOVED)
- PIPE CLUSTER
- VERTICAL PIPE WITH TSI INSULATION
- HORIZONTAL PIPE RUNS WITH TSI INSULATION

HORIZ. PIP

REDUCED DRAWING
USE GRAPHIC SCALE

LTR.	DESCRIPTION	DATE	APPROVED
	REVISIONS		

REF: ESR'S 23-820, 23-823, 23-827 DS# 146-90

DESIGNED R. WOOD
DRAWN J.R.D.
CHECKED HORN
BR. MGR. HORN
LDG. BR. MGR. HORN
ENGRG. DIV. DIR.

DEPARTMENT OF THE NAVY, NAVAL FACILITIES ENGINEERING COMMAND
NAVY PUBLIC WORKS CENTER
NAVAL AIR STATION PENSACOLA, FLORIDA

NTTC CORRY (CODE 114) PENSACOLA, FL.
ASBESTOS ABATEMENT AND DEMOLITION OF BUILDINGS 522, 523 & 534

ASBESTOS REMOVAL BUILDING 523

SIZE	CODE IDENT. NO.	CONSTR. CONTR. NO.	NAVFAC DRAWING NO
F	80091	90C-6563	5205373
SCALE AS SHOWN		SPEC. 06-90C-6563	SHEET 5 of 7

APPROVED W.W. Reinecke 6/13/90 DATE
C.O. PUBLIC WORKS CENTER
APPROVED T.W. Rae 6/19/90 DATE
OIC FOR COMMANDER NAVFAC

C-4

SATISFACTORY TO: DATE:
SATISFACTORY TO: DATE: 6/19/90

AJT & ASSOCIATES, INC.

Reviewed for Use 5/31/90

5205373

U.S. GOVERNMENT PRINTING OFFICE - 1989-035-014

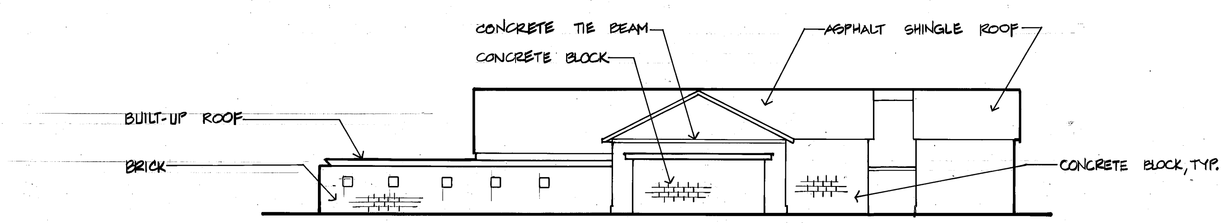

WEST ELEVATION
SCALE 1/16" = 1'-0"

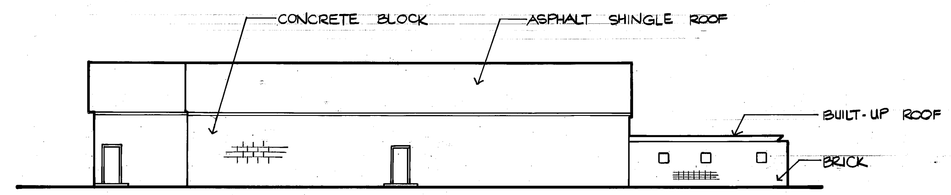

NORTH ELEVATION
SCALE 1/16" = 1'-0"

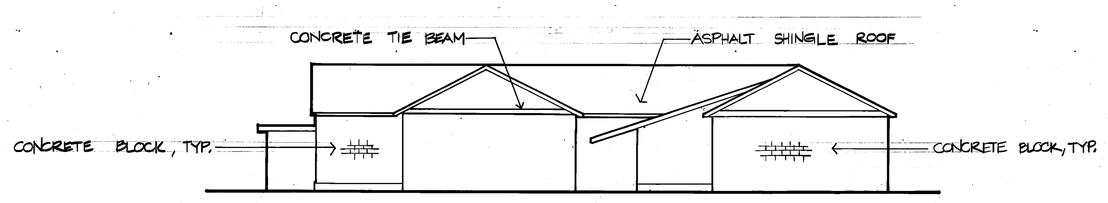

EAST ELEVATION
SCALE 1/16" = 1'-0"

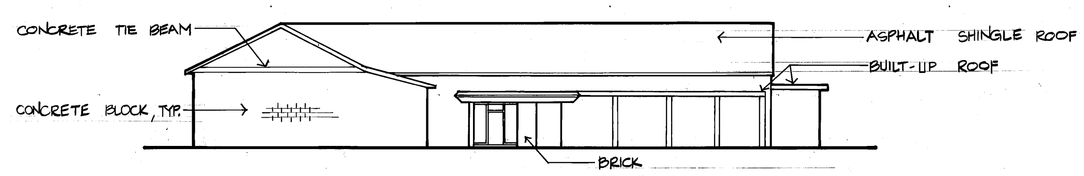

SOUTH ELEVATION
SCALE 1/16" = 1'-0"

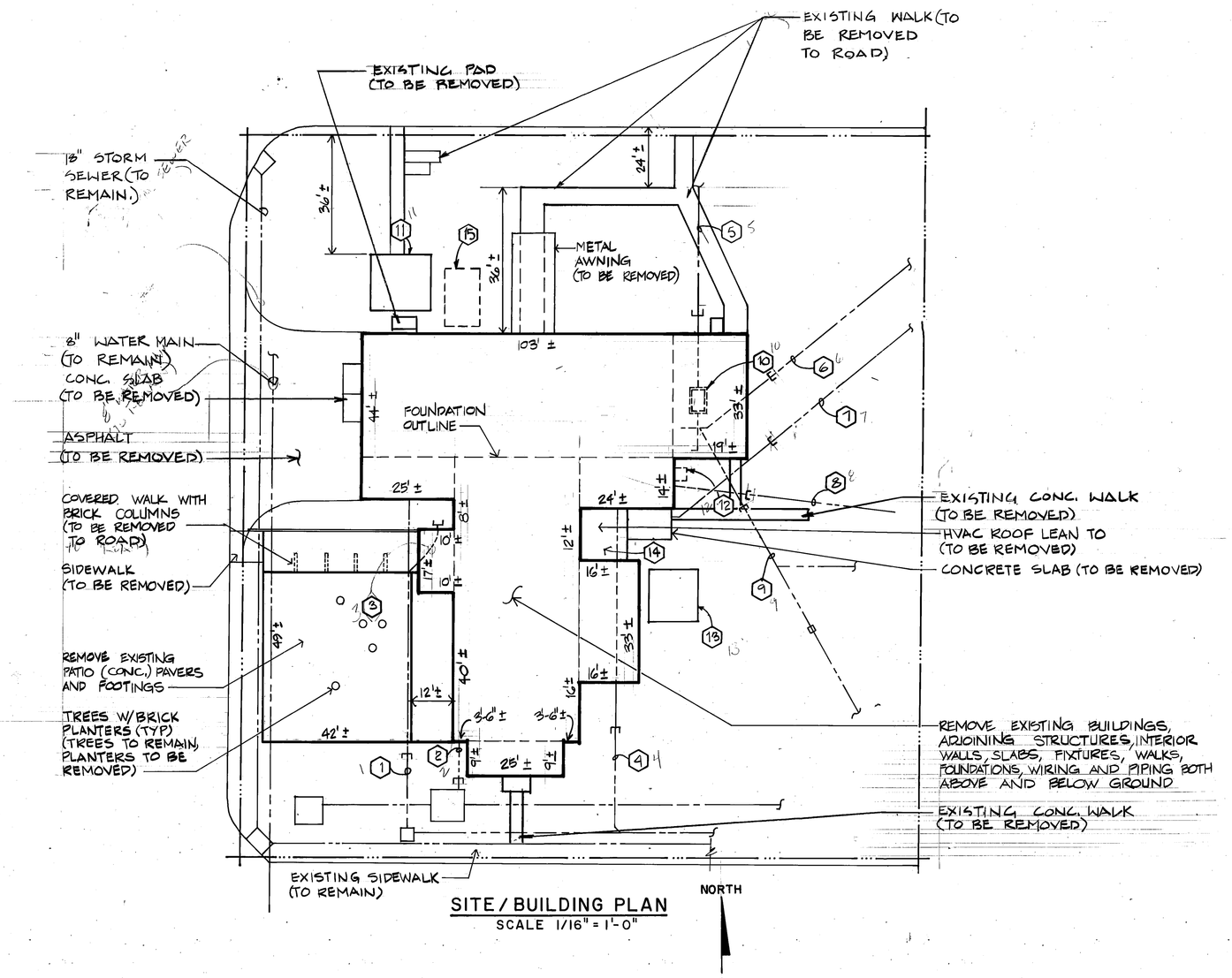

SITE / BUILDING PLAN
SCALE 1/16" = 1'-0"

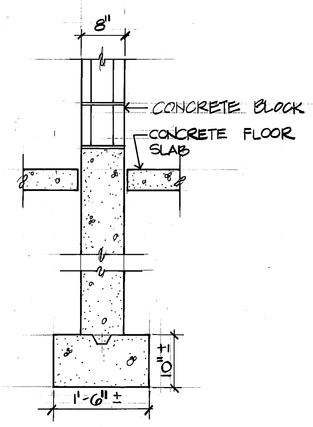

TYPICAL INTERIOR WALL FOUNDATION SECTION
N.T.S.

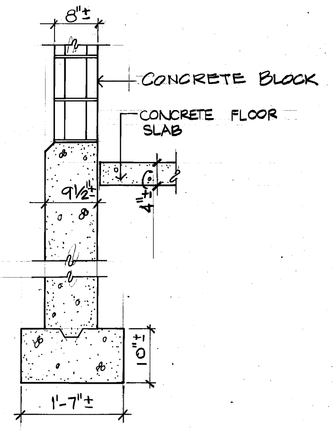

TYPICAL EXTERIOR WALL FOUNDATION SECTION
N.T.S.

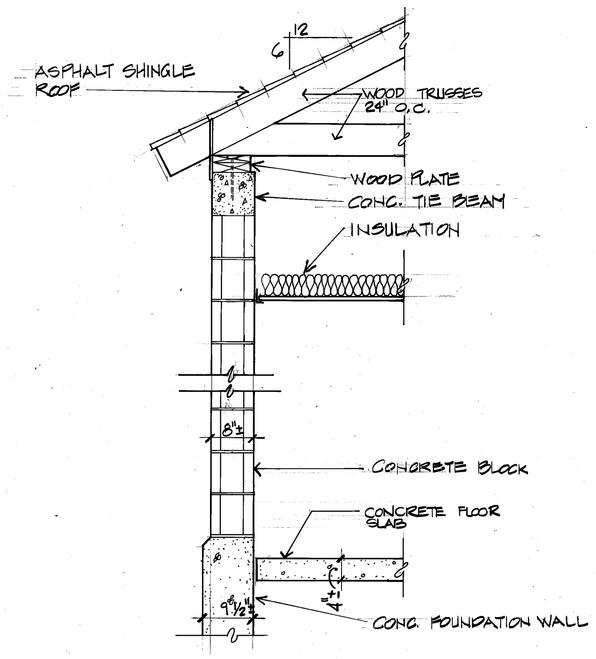

TYPICAL WALL SECTION
N.T.S.

GENERAL NOTES:

1. ALL DIMENSIONS ARE PLUS OR MINUS. CONTRACTOR SHALL VERIFY IN THE FIELD PRIOR TO STARTING THE PROJECT.
2. CONTRACTOR SHALL REMOVE EXISTING BUILDING FOUNDATION AS INDICATED IN THE SPECIFICATION. FILL AND BACKFILL IN 6" LIFTS.
3. ALL EXISTING TREES SHALL REMAIN. THE CONTRACTOR SHALL NOT REMOVE, CUT, DEFACE, INJURE, OR DESTROY TREES WITHOUT SPECIAL PERMISSION FROM THE CONTRACTING OFFICER. NO ROPES, CABLES, OR GUYS SHALL BE FASTENED TO OR ATTACHED TO ANY EXISTING NEARBY TREES FOR ANCHORAGE UNLESS SPECIFICALLY AUTHORIZED. WHERE SUCH SPECIAL EMERGENCY USE IS PERMITTED, THE CONTRACTOR SHALL BE RESPONSIBLE FOR ANY DAMAGE RESULTING FROM SUCH USE.
4. ALL EXISTING UTILITY LINES SHALL BE REMOVED TO A MINIMUM OF 5 LF BEYOND THE BUILDNG LINE AND SHALL HAVE THE ABANDONED PIPE CAPPED. LOCATONS SHOWN ARE APPROXIMATE AND SHOULD BE FIELD VERIFIED BY THE CONTRACTOR.
5. SECTIONS AND ELEVATIONS ARE TYPICAL. ACTUAL EXISTING CONDITIONS MAY VARY DUE TO PERIODIC RENOVATIONS.
6. REMOVE EXISTING BUILDING ADJOINING STRUCTURES, INTERIOR WALLS, SLAB FIXTURES, WALL FOUNDATIONS, WIRING AND PIPING BOTH ABOVE AND BELOW GROUND.

DEMOLITION NOTES:

1. REMOVE 80 ± LF OF 6" T.C. SANITARY, EL. 30.12 AND CAP.
2. REMOVE 10 ± LF OF STEAM LINE AND CAP AT STEAM PIT.
3. REMOVE 15 ± LF OF 4" C.I. SANITARY, EL. 23.82 AND TRAP AND CAP.
4. REMOVE 60 ± LF OF 4" C.I. SANITARY, EL. 29.61 AND CAP.
5. REMOVE 20 ± LF OF 2 1/2" WATER LINE AND CAP.
6. REMOVE 35 ± LF OF ELECTRIC CONDUIT AND CABLE AND ABANDON.
7. REMOVE 55 ± LF OF DIRECT BURIED CABLE AND ABANDON.
8. REMOVE 25 ± LF OF CONCRETE DUCT AND CAP.
9. REMOVE 30 ± LF 2" GAS LINE AND CAP.
10. REMOVE BURIED GAS PIT AND ASSOCIATED PIPING. CAP AND ABANDON ALL LINES RUNNING AWAY FROM BUILDING 5 LF OUTSIDE BUILDING LINE.
11. REMOVE EXISTING SHED WITH CONCRETE FOUNDATION, METAL COLUMNS AND WOOD FRAME ROOF. REMOVE EXISTING REFRIGERATION UNIT, ASSOCIATED PIPING AND ELECTRICAL.
12. REMOVE HVAC, ASSOCIATED PIPING AND ELECTRICAL AND CONCRETE SLAB.
13. REMOVE CHILLER UNIT AND EXPANSION TANKS, ASSOCIATED PIPING, ACCESSORIES, ELECTRICAL AND CONCRETE SLAB.
14. REMOVE HVAC UNIT, ASSOCIATED PIPING ELECTRICAL, LEAN-TO ROOF AND CONCRETE SLAB.
15. REMOVE UNDERGROUND GREASE TRAP AND ACCESSORIES.

REDUCED DRAWING
USE GRAPHIC SCALE

LTR.	DESCRIPTION	DATE	APPROVED

REVISIONS

REF: ESR'S 23-820, 23-823, 23-827 DS# 146-90

DESIGNED R. WOOD
DRAWN J. R. D.
CHECKED HORN
BR. MGR HORN
LDG. BR. MGR. Old Horn
ENGRG. DIV. DIR.

DEPARTMENT OF THE NAVY, NAVAL FACILITIES ENGINEERING COMMAND
NAVY PUBLIC WORKS CENTER
NAVAL AIR STATION PENSACOLA, FLORIDA

NTTC CORRY (CODE 114) PENSACOLA, FL.
ASBESTOS ABATEMENT AND DEMOLITION OF BUILDINGS 522, 523 & 534

534 BUILDING SITE / DEMOLITION

AJT & ASSOCIATES, INC.

C-5

SATISFACTORY TO: DATE:
SATISFACTORY TO: DATE:
APPROVED DATE C.O. PUBLIC WORKS CENTER
APPROVED DATE OIC FOR COMMANDER NAVFAC

SIZE	CODE IDENT. NO.	CONSTR. CONTR. NO.	NAVFAC DRAWING NO
F	80091	90C-6563	5205374
SCALE AS SHOWN		SPEC. 06-90C-6563	SHEET 6 of 7

5205374

U.S. GOVERNMENT PRINTING OFFICE - 1989-635-814

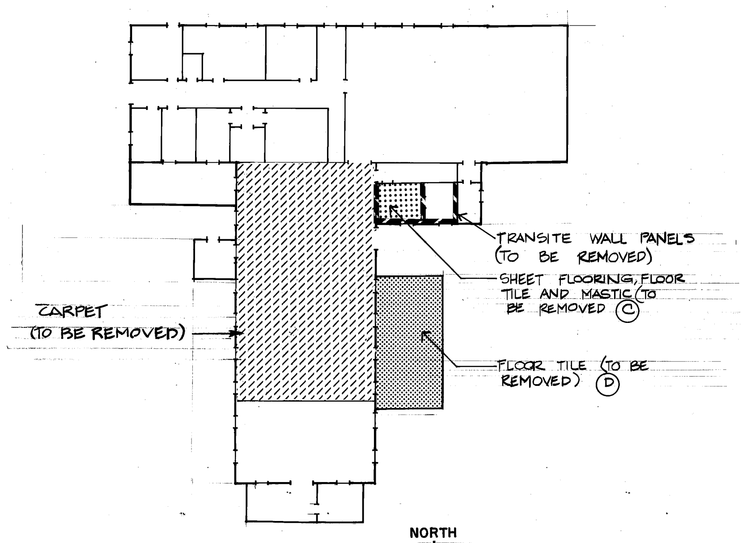

FLOOR PLAN
SCALE 1/16" = 1'-0"

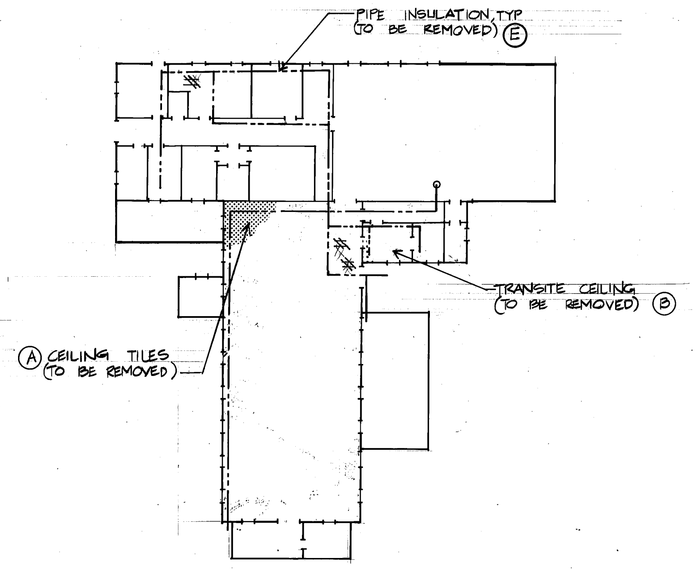

REFLECTED CEILING PLAN
SCALE 1/16" = 1'-0"

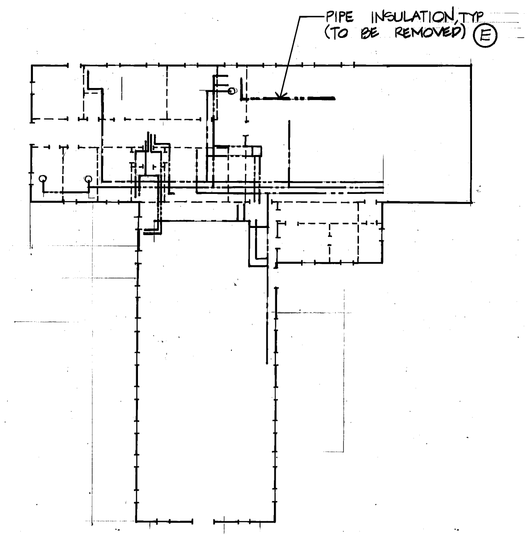

ATTIC FLOOR PLAN
(PIPING LAYOUT)
SCALE 1/16" = 1'-0"

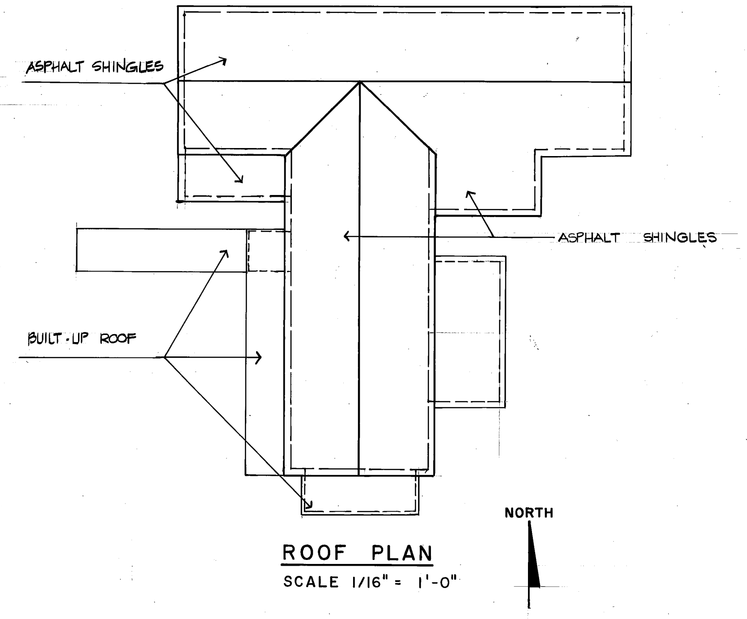

ROOF PLAN
SCALE 1/16" = 1'-0"

GENERAL NOTES:

1. ALL MATERIAL IDENTIFIED TO BE REMOVED ON THIS SHEET SHALL BE REMOVED AS ASBESTOS CONTAINING MATERIAL (ACM).
2. THIS PLAN IS SCHEMATIC IN NATURE AND REPRESENTS THE APPROXIMATE LOCATION OF ACM. WHEN REMOVING MATERIAL SUCH AS PIPE INSULATION, THE SCHEMATIC REPRESENTATION SHALL BE INTERPRETED TO INCLUDE STRAIGHT SECTIONS, ELBOWS, TEES, VALVES, TANKS AND OTHER SUCH ACCESSORIES THAT MAKE UP A COMPLETE SYSTEM.

ASBESTOS CONTENT:

(A) 40% C

(B) 55% C

(C) 5% C - TILE
3% C - MASTIC
25% C - SHEET FLOORING

(D) 10% C - MASTIC

(E) PIPE TSI - BOTH CHRYSOTILE AND AMOSITE HAVE BEEN DETECTED IN THE INSULATION. ANALYSIS ON THE PIPE INSULATION DEBRIS INDICATES 2% CHRISOTILE AND 35% AMOSITE

C - CHRYSOTILE
A - AMOSITE

LEGEND

- WALL MATERIAL (TO BE REMOVED)
- PIPE CLUSTER
- HORIZONTAL PIPE RUNS WITH TSI INSULATION
- VERTICAL PIPE WITH TSI INSULATION
- HORIZONTAL PIPE RUNS WITH TSI INSULATION

REDUCED DRAWING
USE GRAPHIC SCALE

LTR.	DESCRIPTION	DATE	APPROVED

REVISIONS

REF: ESR'S 23-820, 23-823, 23-827 DS#146-90

DESIGNED R. WOOD
DRAWN J.R.D.
CHECKED HORN
BR. MGR HORN
LDG. BR. MGR CG Horn
ENGRG. DIV. DIR. [illegible]

DEPARTMENT OF THE NAVY, NAVAL FACILITIES ENGINEERING COMMAND
NAVY PUBLIC WORKS CENTER
NAVAL AIR STATION PENSACOLA, FLORIDA

NTTC CORRY (CODE 114) PENSACOLA, FL.
ASBESTOS ABATEMENT AND DEMOLITION OF BUILDINGS 522, 523 & 534

ASBESTOS REMOVAL BUILDING 534

SIZE	CODE IDENT. NO.	CONSTR. CONTR. NO.	NAVFAC DRAWING NO
F	80091	90C-6563	5205375
SCALE AS SHOWN		SPEC. 06-90C-6563	SHEET 7 of 7

APPROVED W. W. Reine [signature] DATE 6/7/90
C.O. PUBLIC WORKS CENTER
APPROVED [signature] DATE 6/19/90
OIC FOR COMMANDER NAVFAC

SATISFACTORY TO: DATE:
SATISFACTORY TO: [signature] DATE: 6 Jun 90

C-6

AJT & ASSOCIATES, INC.

Richard S. Wood 5/31/90

5205375

☆U.S. GOVERNMENT PRINTING OFFICE: 1989-635-914