DEPARTMENT OF THE NAVY,
NAVAL FACILITIES ENGINEERING AND
EXPEDITIONARY WARFARE CENTER

REPAIRS TO FUELING PIER 170

AKASAKI TERMINAL, SASEBO, JAPAN

JAPAN MAP

AREA MAP

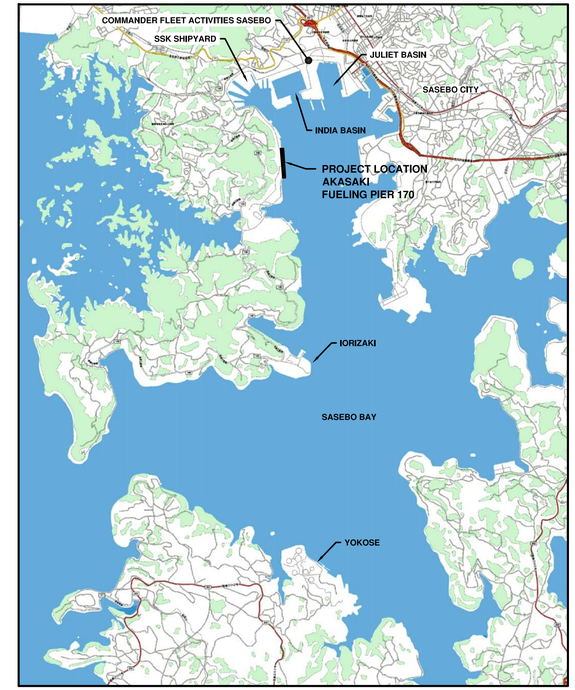

SASEBO MAP

SYM	DESCRIPTION	DATE	APPR

NAVFAC

COMMONWEALTH OF MASSACHUSETTS
CHARLES MARSHALL ROBERTS
CIVIL
No. 50339
REGISTERED PROFESSIONAL ENGINEER
3/12/14
SEAL

CHILDS ENGINEERING CORPORATION
34 WILLIAM WAY BELLINGHAM, MASSACHUSETTS 02019 U.S.A.
Phone: (508) 966-9092
Fax: (508) 966-9096
E-mail: mail@childseng.com
A/E INFO

APPROVED
FOR COMMANDER NAVFAC
ACTIVITY
SATISFACTORY TO DATE
DES CMR DRW TEQ CHK CDS
BRANCH MANAGER
CHIEF ENG/ARCH

DEPARTMENT OF THE NAVY
NAVAL FACILITIES ENGINEERING COMMAND
NAVAL FACILITIES ENGINEERING COMMAND
FISC, AKASAKI TERMINAL
SASEBO, JAPAN
REPAIRS TO FUELING PIER 170
TITLE SHEET

SCALE: AS NOTED
EPROJECT NO.
CONSTR. CONTR. NO.
NAVFAC DRAWING NO. 10006549
SHEET 1 OF 26
GI-001

DRAWFORM REVISION: 10 MARCH 2009

DRAWING INDEX

PAGE No.	SHEET No.	NAVFAC DWG. No.	SHEET TITLE
1	GI-001	10006549	TITLE SHEET
2	GI-002	10006550	DRAWING INDEX
3	GI-003	10006551	GENERAL NOTES
4	B-001	10006552	SOIL BORING LOCATION PLAN AND LOGS
5	C-101	10006553	SITE AND DEMOLITION PLAN
6	S-101	10006554	DECK PLAN
7	S-102	10006555	DECK PLAN
8	S-103	10006556	DECK PLAN
9	S-104	10006557	DECK PLAN
10	S-105	10006558	DECK PLAN
11	S-106	10006559	DECK PLAN
12	S-107	10006560	DISTANCE MARK LOCATION PLAN
13	S-301	10006561	SECTIONS
14	S-302	10006562	SECTIONS
15	S-501	10006563	REPAIR TYPE A-C DETAILS
16	S-502	10006564	REPAIR TYPE D-G DETAILS
17	S-503	10006565	REPAIR TYPE H-K DETAILS
18	S-504	10006566	REPAIR TYPE L-N DETAILS
19	S-505	10006567	BOLLARD P170-A REPLACEMENT DETAILS
20	S-506	10006568	BOLLARD P170-M REPLACEMENT DETAILS
~~21~~	~~S-507~~	~~10006569~~	~~BOLLARD P170-GG INSTALLATION DETAILS~~ N.I.C.
~~22~~	~~S-508~~	~~10006570~~	~~BOLLARD P170-GG DETAILS~~ N.I.C. 1
23	S-509	10006571	CLEAT AND BOLLARD INSTALLATION DETAILS
24	S-510	10006572	REPAINT DISTANCE MARK
25	S-511	10006573	REPAINT BOLLARD I.D.
26	S-601	10006574	PAINT AND REPAIR SCHEDULE

SYMBOLS

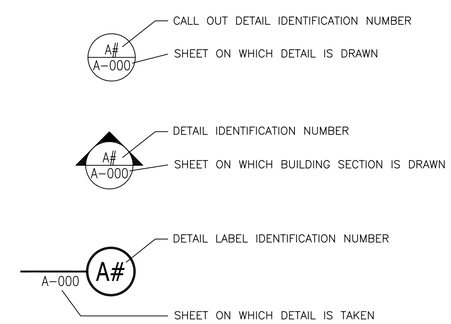

SYM	DESCRIPTION	DATE	APPR
1	REMOVE BOLLARD 170-GG	11/12/15	

NAVFAC

COMMONWEALTH OF MASSACHUSETTS
CHARLES MARSHALL ROBERTS
CIVIL
No. 50339
REGISTERED PROFESSIONAL ENGINEER
3/12/14
SEAL

CHILDS ENGINEERING CORPORATION
34 WILLIAM WAY BELLINGHAM, MASSACHUSETTS 02019 U.S.A.
Phone: (508) 966-9092
Fax: (508) 966-9096
E-mail: mail@childseng.com
A/E INFO

APPROVED
FOR COMMANDER NAVFAC
ACTIVITY
SATISFACTORY TO DATE
DES CMR DRW TEQ CHK CDS
BRANCH MANAGER
CHIEF ENG/ARCH

DEPARTMENT OF THE NAVY
NAVAL FACILITIES ENGINEERING COMMAND
NAVAL FACILITIES ENGINEERING COMMAND
FISC, AKASAKI TERMINAL
SASEBO, JAPAN
REPAIRS TO FUELING PIER 170
DRAWING INDEX

SCALE: AS NOTED
EPROJECT NO.:
CONSTR. CONTR. NO.
NAVFAC DRAWING NO.
10006550
SHEET 2 OF 26
GI-002

DRAWFORM REVISION: 10 MARCH 2009

PROJECT DESCRIPTION

REPAIRS TO PIER 170 SHALL INCLUDE BUT ARE NOT LIMITED TO:

Bid Option Items, see bid schedule

- REMOVING AND REPLACING EXISTING BOLLARDS P170–A, P170–M AND ~~P170–GG~~ WITH NEW BOLLARDS AND FOUNDATIONS / sim at P170-R as 1
- REMOVING EXISTING BOLLARD P170–AA.
- REPAIRS TO THE PIER STRUCTURE INCLUDE REPAIRING SPALLS AND CRACKS IN THE CONCRETE DECK AND CAISSON.
- REPLACEMENT OF A MISSING BLOCK UNDERWATER BY FILLING WITH CONCRETE.
- CLEANING, RECOATING AND ADDING IDENTIFICATION MARKS TO ALL MOORING HARDWARE.

GENERAL

1. THE FUEL FACILITIES ARE CONSIDERED A HIGHLY FLAMMABLE AREA WITH RESTRICTED ACCESS. USE OF FLAME PRODUCING EQUIPMENT AND HAZARDOUS MATERIALS IS RESTRICTED. THE CONTRACTOR SHALL OBTAIN A HOT WORK PERMIT FROM THE BASE FIRE CHIEF PRIOR TO CONSTRUCTION. NO HOT WORK SHALL BE ALLOWED DURING FUELING OPERATIONS.
2. CONTRACTORS ACTIVITIES SHALL NOT BLOCK FIRE LANES ON ANY OF THE FACILITIES DURING CONSTRUCTION.
3. THE CONTRACTOR SHALL PROVIDE TEMPORARY FENCE OR BARRIER AT SURROUNDINGS OF WORK SITE TO PRECLUDE SAFETY HAZARD AS NECESSARY. CONTRACTOR SHALL PROVIDE FLASHING LIGHTS AROUND TEMPORARY FENCE OF BARRICADE DURING NIGHT.
4. THE CONTRACTOR'S WORKERS SHALL KEEP WITHIN LIMITS OF THE WORK AREA AND SHALL NOT ENTER ANY RESTRICTED AREAS UNLESS REQUIRED TO DO SO AND ARE CLEARED FOR SUCH ENTRY.
5. NO SMOKING IS ALLOWED EXCEPT IN DESIGNATED SMOKING AREAS.
6. OPENING AND CLOSING OF EXISTING GATE FOR ENTRANCE TO WHARF AND CUSTODY OF KEY FOR LOCK OF GATE SHALL BE COORDINATED WITH THE SECURITY DEPARTMENT AND RELATED DEPARTMENT VIA THE CONTRACTING OFFICER.
7. THE CONTRACTOR SHALL PROVIDE FALL PROTECTION FOR WORKERS WORKING BESIDE WHARF. ALSO WORKERS SHALL WEAR LIFE JACKETS. SCAFFOLDING SHALL BE PROVIDED AS NECESSARY. IN THIS CASE, THE SCAFFOLDING PLAN SHALL BE SUBMITTED TO THE CONTRACTING OFFICER FOR APPROVAL PRIOR TO COMMENCEMENT OF WORK.
8. PRIOR TO COMMENCING CONSTRUCTION, THE CONTRACTOR SHALL FAMILIARIZE HIMSELF WITH THE CONDITIONS AT THE SITE AND SUGGESTED CONSTRUCTION SEQUENCES SHOWN ON THE DRAWINGS. IT SHALL BE THE CONTRACTOR'S RESPONSIBILITY TO PROVIDE ALL NECESSARY SAFE GUARDS TO MAINTAIN ALL PARTS OF THE EXISTING PIER STRUCTURE IN SAFE CONDITION AT ALL TIMES DURING THE PROCESS OF CONSTRUCTION AND TO PROTECT THE STRUCTURE FROM DAMAGE.
9. THE CONTRACTOR SHALL VERIFY AT THE JOB SITE ALL DIMENSIONS AND CONDITIONS PERTAINING TO THE WORK. SHOULD ACTUAL FIELD CONDITIONS VARY FROM THOSE SHOWN, THE CONTRACTOR SHALL NOTIFY THE CONTRACTING OFFICER PRIOR TO PROCEEDING WITH THE WORK.
10. THE FACILITIES ARE EXPOSED TO SEVERE WEATHER CONDITIONS THAT WILL EFFECT THE WORK. CONTRACTOR SHALL TAKE ADEQUATE PRECAUTIONS TO PROTECT THE WORK AND SHALL BE RESPONSIBLE FOR ANY LOSS OF TIME AND EQUIPMENT OR DAMAGE TO THE WORK AS A RESULT OF THE WEATHER.
11. UTILITIES ARE SHOWN ON THE PLAN FOR REFERENCE PURPOSES ONLY. THE CONTRACTOR SHALL PROCEED WITH CAUTION DURING ALL EXCAVATION AND CONSTRUCTION ACTIVITIES. THE CONTRACTOR SHALL BE RESPONSIBLE FOR ANY DAMAGED UTILITIES. THE CONTRACTOR SHALL COORDINATE ALL EXCAVATION PERMISSIONS WITH THE CONTRACTING OFFICER AND PUBLIC WORKS DEPARTMENT.
12. IF THE CONTRACTOR ENCOUNTERS UTILITIES THAT AFFECT THE WORK THAT ARE NOT SHOWN ON THE PLANS THE CONTRACTOR SHALL NOTIFY THE CONTRACTING OFFICER PRIOR TO CONTINUING WITH THE WORK.
13. THE CONTRACTOR SHALL MAKE SURE ALL MEASURES LAID OUT IN THEIR APPROVED SPILL PREVENTION, CONTROL, AND RESPONSE (SPCR) PLAN ARE IN PLACE PRIOR TO THE START OF ANY CONSTRUCTION.
14. IF THE CONTRACTOR MUST DISTURB THE EXISTING SECURITY FENCE FOR REPAIRS, A TEMPORARY SECURITY FENCE SHALL BE ERECTED DURING THE REPAIR PROCESS AND SHALL REMAIN SECURE AT ALL TIMES. THE PERMANENT SECURITY FENCE SHALL BE REPLACED IN KIND AT THE CONCLUSION OF THE REPAIR PROCESS.
15. INFORMATION REGARDING EXISTING CONSTRUCTION AND CONDITIONS IS BASED ON FIELD INSPECTION AND IS INCLUDED TO ASSIST THE CONTRACTOR. THE CONTRACTING OFFICER ASSUMES NO RESPONSIBILITY FOR ITS ACCURACY OR COMPLETENESS.
16. THE CONTRACTOR SHALL NOTIFY THE CONTRACTING OFFICER WHEN UNANTICIPATED OR APPARENTLY DANGEROUS CONDITIONS ARE UNCOVERED DURING CONSTRUCTION OR DEMOLITION.
17. DETAILS NOT SPECIFICALLY SHOWN SHALL BE SIMILAR TO THOSE FOR MOST NEARLY SIMILAR CONDITION AS DETERMINED BY THE CONTRACTING OFFICER.
18. THE CONTRACTOR SHALL SHORE, BRACE, SHEETPILE OR OTHERWISE SUPPORT THE STRUCTURE AND EXCAVATIONS AS REQUIRED TO MAINTAIN STRUCTURAL INTEGRITY AT ALL TIMES.

DEMOLITION

1. CONTRACTOR SHALL REMOVE AND DISPOSE OF ALL WASTE MATERIALS AND DEMOLISHED MATERIALS NOT BEING REUSED OFF SITE AT AN APPROVED FACILITY.
2. CONTRACTOR SHALL NOT ALLOW ANY WASTE MATERIALS TO ENTER THE WATER. CONTRACTOR SHALL TAKE MEASURES TO COLLECT ALL DEMOLISHED WASTE.
3. CONTRACTOR SHALL INSTALL A DEBRIS BOOM AROUND ALL WORK AREAS OVER THE WATER. ALL DEBRIS COLLECTED IN THE BOOM SHALL BE REMOVED DAILY.
4. CONTRACTOR SHALL NOT UTILIZE GOVERNMENT FUEL BOOM FOR DEBRIS CONTAINMENT.
5. CONTRACTOR SHALL COLLECT AND REMOVE ALL DEMOLITION DEBRIS AND WASTE MATERIALS THAT ENTER THE WATER AND LAY ON THE BOTTOM.

FOUNDATIONS

1. FOUNDATIONS HAVE BEEN DESIGNED BASED UPON A PRESUMPTIVE BEARING CAPACITY OF 130 KPA. THE CONTRACTOR SHALL NOTIFY THE CONTRACTING OFFICER IMMEDIATELY IN UNSUITABLE BEARING MATERIALS EXIST.
2. THE CONTRACTING OFFICER ASSUMES NO RESPONSIBILITY FOR THE VALIDITY OF SUBSURFACE CONDITIONS WHERE DESCRIBED ON DRAWINGS, SPECIFICATIONS, TEST BORINGS, OR TEST PITS. THESE DATA ARE INCLUDED ONLY TO ASSIST THE CONTRACTOR DURING CONSTRUCTION, AND REPRESENT CONDITIONS ONLY AT THESE SPECIFIC LOCATIONS AT THE PARTICULAR TIME THEY WERE MADE.
3. UNSUITABLE BEARING MATERIALS, SUCH AS MISCELLANEOUS FILL AND ORGANIC SOILS MAY EXIST IN AREAS OF NEW FOUNDATIONS. EXISTING UNSUITABLE MATERIALS SHALL BE EXCAVATED AS DIRECTED OR AS INDICATED ON THE DRAWINGS AND SHALL BE FOLLOWED BY PLACEMENT OF COMPACTED GRAVEL FILL AS SPECIFIED.
4. WHERE ROCK IS ENCOUNTERED, IT SHALL BE EXCAVATED TO 300MM BELOW BOTTOMS OF FOOTINGS AND SLABS AND REPLACED WITH A 300MM LAYER OF COMPACTED CRUSHED STONE.
5. NO FOUNDATION CONCRETE SHALL BE PLACED IN WATER OR ON FROZEN SOIL.
6. BACKFILL UNDER ANY PORTION OF THE STRUCTURE SHALL BE COMPACTED IN 200MM LIFTS.
7. COMPACT SOIL TO 98% OF MAX. DRY DENSITY UNDER FOUNDATIONS.
8. CONTRACTOR SHALL MAINTAIN CONTINUOUS CONTROL OF SURFACE AND SUBSURFACE WATER DURING CONSTRUCTION SO THAT WORK IS DONE UNDER DRY CONDITIONS ON UNDISTURBED SUBGRADE MATERIAL OR COMPACTED FILL, AS APPLICABLE.

CONCRETE

1. CONCRETE WORK SHALL CONFORM TO LATEST EDITIONS OF JAPAN SOCIETY OF CIVIL ENGINEERING (JSCE) STANDARD SPECIFICATION FOR CONCRETE.
2. CONCRETE SHALL BE PROPORTIONED, MIXED, AND PLACED UNDER THE SUPERVISION OF THE APPROVED TESTING AGENCY.
3. MASS CONCRETE FOR BOLLARD FOUNDATIONS SHALL BE DESIGNED AND PROPORTIONED TO CURE AT A LOW HEAT OF HYDRATION TO PREVENT THERMAL STRESS AND CRACKING.
4. CONCRETE SHALL HAVE A MINIMUM 42–DAY COMPRESSIVE STRENGTH OF 30 MPA.
5. ALL CONCRETE SHALL BE AIR–ENTRAINED.
6. CONCRETE SHALL BE CURED FOR A MINIMUM OF SEVEN DAYS.
7. LOADS SHALL BE APPLIED TO THE BOLLARDS NO SOONER THAN 28 DAYS AFTER FINAL PLACING OF CONCRETE.
8. PROVIDE A BROOM FINISH FOR EXTERIOR FLAT SURFACES.
9. PORTLAND CEMENT TYPE II SHALL BE USED FOR ALL CONCRETE AND MAXIMUM W/C (WATER CEMENT RATIO) SHALL BE 0.40.
10. AT ALL CONSTRUCTION JOINTS EPOXY NEW CONCRETE TO HARDENED CONCRETE WITH BONDING AGENT. APPLY PER MANUFACTURER'S RECOMMENDATIONS.
11. ELASTOMERIC SEALANT SHALL BE A ONE PART POLYURETHANE SEALANT/ADHESIVE. APPLY PER MANUFACTURER'S RECOMMENDATIONS.
12. ALL EXPOSED CONCRETE EDGES SHALL HAVE A 75MM CHAMFER (TYPE.)
13. ALL CONCRETE SHALL BE PLACED IN THE DRY.

REINFORCING STEEL

1. REINFORCING STEEL SHALL BE GRADE 60 NEW BILLET STEEL, CONFORMING TO ASTM A615. WELDED WIRE FABRIC SHALL BE ASTM A185.
2. DETAILING, FABRICATION, AND ERECTION OF REINFORCEMENT SHALL CONFORM TO LATEST EDITIONS OF JAPAN SOCIETY OF CIVIL ENGINEERING (JSCE) STANDARD SPECIFICATION FOR CONCRETE.
3. MINIMUM LAP OF REINFORCING BARS SHALL BE 40 DIAMETERS, UNLESS SHOWN OTHERWISE.
4. MINIMUM LAP OF WELDED WIRE FABRIC SHALL BE 150 MM OR ONE WIRE SPACE, WHICHEVER IS LARGER.
5. MINIMUM COVER OF CONCRETE SHALL BE 75 MM.
6. INSTALLATION OF REINFORCEMENT SHALL BE COMPLETED AT LEAST 24 HOURS PRIOR TO SCHEDULED CONCRETE PLACEMENT, UNLESS OTHERWISE APPROVED BY CONTRACTING OFFICER.
7. PROVIDE AND SCHEDULE ON SHOP DRAWINGS THE NECESSARY ACCESSORIES TO HOLD REINFORCEMENT SECURELY IN POSITION.
8. WHERE REINFORCEMENT IS REQUIRED IN SECTION, REINFORCEMENT IS CONSIDERED TYPICAL WHEREVER THE SECTION APPLIES.

STEEL

1. ALL STEEL COMPONENTS AND FITTINGS EXPOSED TO WEATHER IN THEIR FINAL STATE SHALL BE HOT DIPPED GALVANIZED.
2. ANCHOR BOLTS AND BEARING PLATES SHALL BE LOCATED BY TEMPLATES OR SIMILAR METHOD. PLATES SHALL BE SET IN FULL BEDS OF NON–SHRINK GROUT, BOTTOM OF BASE PLATES SHALL BE SET APPROXIMATELY 3/4" ABOVE TOP OF BEARING. RESULTING SPACE SHALL BE FILLED WITH FLOWABLE NON–SHRINK GROUT.
3. WELDING SHALL BE INSPECTED IN THE FIELD BY QUALIFIED WELDING INSPECTORS UNDER THE SUPERVISION OF AN APPROVED TESTING AGENCY.
4. ALL EXPOSED STRUCTURAL STEEL SHALL BE HOT DIPPED GALVANIZED (.622 KG/M2) AFTER FABRICATION IN COMPLIANCE WITH ASTM–123, A156, OR A386, AS APPLICABLE. GALVANIZER SHALL FURNISH TO CONTRACTING OFFICER A NOTARIZED CERTIFICATE OF COMPLIANCE WITH THESE SPECIFICATIONS.

MOORING HARDWARE Inclusive of but not limited to Bid Option Items 1, 2, & 3 as defined on sheet S-601

1. PROVIDE AND INSTALL CAST STEEL BOLLARDS AS SHOWN ON THE PLANS.
2. BOLLARDS SHALL BE NAVY TYPE SPECIAL MOORING BOLLARD "B" WITH A MINIMUM HORIZONTAL LINE PULL CAPACITY OF 200,000 LBS. (100 TONS) OR EQUAL BOLLARD TYPE ACCEPTABLE TO THE CONTRACTING OFFICER.
3. BOLLARDS SHALL BE SECURED TO THE FOUNDATION AS SHOWN. BOLTS AND HARDWARE SHALL BE AS RECOMMENDED BY THE BOLLARD MANUFACTURER TO RESIST THE DESIGN LOADS.
4. BOLLARDS SHALL BE COATED WITH A 3 PART COATING SYSTEM AS DESCRIBED IN SPECIFICATION SECTION 05 30 00.
5. BOLLARDS SHALL BE SET IN NON–SHRINK GROUT SUCH THAT THERE IS 100% BEARING ON THE FOUNDATION AND NO VOIDS UNDER THE BOLLARD BASE.

REVISION NOTE:

DRAWINGS REVISED TO INCLUDE THE REPLACEMENT OF BOLLARD P170–R

A 1

DATUMS:

M.H.W.	– MEAN HIGH WATER
T.P.	– TOKYO PEIL
M.L.W.	– MEAN LOW WATER
C.D.L.	– CONSTRUCTION DATUM LINE

M.H.W. +3.30m	M.H.W. +10.83FT
T.P. +1.685m	T.P. +5.528FT
M.L.W. 0.00m	M.L.W. 0.00FT
C.D.L. 0.00m	C.D.L. 0.00FT

TIDAL DATUM (N.T.S.)

ABBREVIATIONS

SE	SOUTHEAST
NW	NORTHWEST
TYP	TYPICAL
HHW	HIGHER HIGH WATER
MHW	MEAN HIGH WATER
MLW	MEAN LOW WATER
LLW	LOWER LOW WATER
EL.	ELEVATION
ø	DIAMETER
(UT)	INDICATES ASSET TYPE

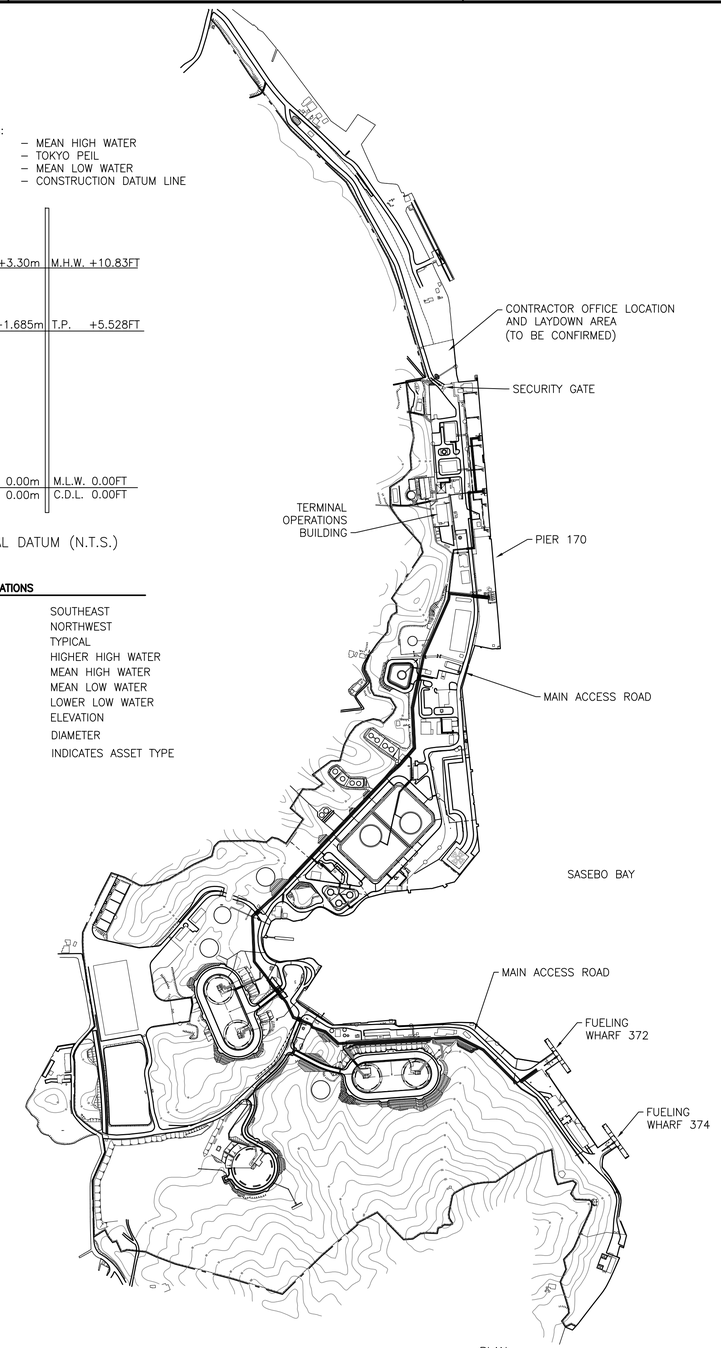

AKASAKI SITE PLAN

NOT TO SCALE

PLAN NORTH

A	REMOVE BOLLARD 170-GG				
				11/12/15	
				01/20/14	CMR
				DATE	APPR

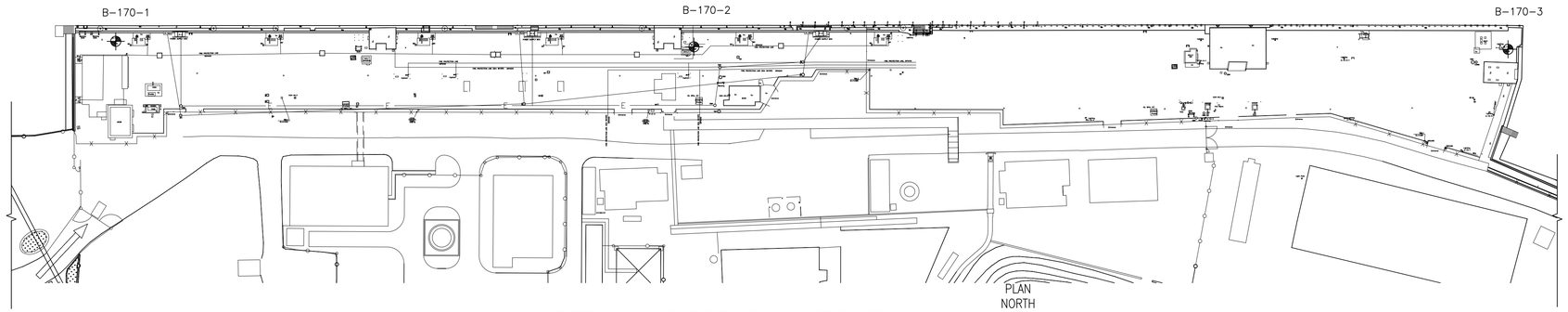

PIER 170 SOIL BORING LOCATION PLAN

SCALE: 1:1000

0 20 50 100 M

GRAPHIC SCALE: 1:1000

B-170-1 BORING LOG

DRILLING LOG	DIVISION	INSTALLATION CFAS Sasebo, Akasaki Fuel Terminal	SHEET 1 OF 4 SHEETS
1. PROJECT Water Front Facilities Testing Program, Akasaki Fuel Terminal		10. SIZE AND TYPE OF BIT 66mm Dia. Single Core Tube Bit & Split Spoon sampler	
		11. DATUM FOR ELEVATION SHOWN (TBM or MSL) (TBM H24-AK.3)	
2. LOCATION (Coordinates or Station) As shown on plan layout		12. MANUFACTURER'S DESIGNATION OF DRILL YBM-05	
3. DRILLING AGENCY Saitoi Chikan (TEL) 0956-22-2128		13. TOTAL NO. OF OVERBURDEN SAMPLES TAKEN: DISTURBED None; UNDISTURBED None	
4. HOLE ID NO. (As shown on drawing title and file number) B-170-1		14. TOTAL NUMBER CORE BOXES 3 boxes	
5. NAME OF DRILLER IKEDA, Masanori		15. ELEVATION GROUND WATER 1.19 m MSL (3.60 m bgs)	
6. DIRECTION OF HOLE ☑ VERTICAL ☐ INCLINED ___ DEG. FROM VERT.		16. DATE HOLE STARTED 20 Jan 2012 COMPLETED 23 Jan 2012	
7. THICKNESS OF OVERBURDEN		17. ELEVATION TOP OF HOLE EL = 4.79 m MSL	
8. DEPTH DRILLED INTO ROCK 0.00 m		18. TOTAL CORE RECOVERY FOR BORING	
9. TOTAL DEPTH OF HOLE 12.00 m		19. SIGNATURE OF INSPECTOR OIWA, Yoshitomo	

EL (m)	DEPTH (m)	LEGEND	CLASSIFICATION OF MATERIALS (Description)	Total Blow Count Of S.P.T	DEPTH & Blow count /10 cm	STANDARD PENETRATION TEST N Value (10 20 30 40 50)
4.79	0.00					
3.94	0.85		**Filled Material / Sandy Gravel (GP) w/ Clay** Gray to Grayish Brown / Medium Moisture Content Asphalt to 3 cm depth tops. The lower part of this layer contains crushed stone to approx 30 cm tops. Predominly filled with 5 to 30 mm basalt pebbles. **Concrete** / Dark Gray / Medium Moisture Content Concrete made of a large amount of aggregate with 5 to 40 mm basalt cobble stone. Filled with basalt gravel from 1.7 m depth tops and deeper.	11	2, 18 / 2, 40 / 3, 13	(1.52) (1.45) (4.50) (1.1) m MSL
2.89	1.90			4	1, 3, 1 / 3, 40 / 4, 15	
1.37	3.42		**Filled Material / Silty Gravel (GM)** Grayish Brown / Medium Moisture Content / Relative Density: Very Loose to Medium Dense. Sandy soil with a large amount of sandy gravel with 5 to 80 mm or smaller. Gravel is medium hard (can be broken with a medium hit with hammer). Matrix soils is sandy soil partially containing weathered sandstone and partially containing weathered mudstone.	10	4, 3, 3 / 4, 40 / 4, 18	Soil Sample: 5.10 to 5.60m bgs
				18	4, 10, 6 / 6, 40 / 7, 18	
				22	5, 15, 7 / 7, 40 / 8, 18	
				30	6, 6, 8 / 8, 40	
-4.06	8.85		**Concrete** Dark Gray / Medium Moisture Content Wheel structure concrete block that principally contains 0.8 to 80 mm basalt gravels. It is a hard concrete and contains 40 to 50 cm size sandstone gravels between 0 m to 10 m depth tops. Sampled semi-tubular core to gravel core due to the appearance of joints and vertical cracks.			
-7.21	12.00					

ENG FORM 1836 PREVIOUS EDITIONS MAY BE USED PROJECT: Water Front Facilities Testing Program, Akasaki Fuel Terminal HOLE No. B-170-1

B-170-2 BORING LOG

DRILLING LOG	DIVISION	INSTALLATION CFAS Sasebo, Akasaki Fuel Terminal	SHEET 2 OF 4 SHEETS
1. PROJECT Water Front Facilities Testing Program, Akasaki Fuel Terminal		10. SIZE AND TYPE OF BIT 66mm Dia. Single Core Tube Bit & Split Spoon sampler	
		11. DATUM FOR ELEVATION SHOWN (TBM or MSL) (TBM H24-AK.2)	
2. LOCATION (Coordinates or Station) As shown on plan layout		12. MANUFACTURER'S DESIGNATION OF DRILL YBM-05	
3. DRILLING AGENCY Saitoi Chikan (TEL) 0956-22-2128		13. TOTAL NO. OF OVERBURDEN SAMPLES TAKEN: DISTURBED None; UNDISTURBED None	
4. HOLE ID NO. (As shown on drawing title and file number) B-170-2		14. TOTAL NUMBER CORE BOXES 0 boxes	
5. NAME OF DRILLER IKEDA, Masanori		15. ELEVATION GROUND WATER 1.22 m MSL (3.00 m bgs)	
6. DIRECTION OF HOLE ☑ VERTICAL ☐ INCLINED ___ DEG. FROM VERT.		16. DATE HOLE STARTED 23 Jan 2012 COMPLETED 28 Jan 2012	
7. THICKNESS OF OVERBURDEN		17. ELEVATION TOP OF HOLE EL = 4.87 m MSL	
8. DEPTH DRILLED INTO ROCK 8.15 m		18. TOTAL CORE RECOVERY FOR BORING	
9. TOTAL DEPTH OF HOLE 22.00 m		19. SIGNATURE OF INSPECTOR OIWA, Yoshitomo	

EL (m)	DEPTH (m)	LEGEND	CLASSIFICATION OF MATERIALS (Description)	Total Blow Count Of S.P.T	DEPTH & Blow count /10 cm	STANDARD PENETRATION TEST N Value (10 20 30 40 50)
4.87 / 4.82	0.00 / 0.05					
4.47	0.40		**Asphalt** / Western Gray / Pavement			
3.37	1.50		**Filled Material / Gravel Sand (GP)** / Gray / Crushed Stone		1, 16 / 1, 40	
2.87	2.00		**Filled Material / Silty Sand (SM) w/ Gravel** Brown to Grayish Brown / Medium Moisture Content / Weak Compaction / Relative Density: Loose. Contains 0.3 cm or smaller sub-angular to sub-rounded basalt stones and sandstones. Matrix is sandy soil partially containing weathered sandstone and mudstone.	8	2, 2, 2 / 2, 40	
2.27	2.60		**Boulder Sandstone (BP)** Gray to Pale Yellowish Brown / Medium Moisture Boulder stone of sandstone and shale which is sampled as a core shaped rock fragment. Slightly hard (can be broken with a medium hit with hammer).	3	2, 1, 1 / 2, 40	(1.90) (1.40) (0.05) (0.3) m MSL
1.37	3.50		**Filled Material / Silt (MH) with Gravel** Brown / Medium Moisture / Relative Density: Very Loose. Fine soil containing soft sand fragments.	9	3, 2, 3 / 3, 40 / 3, 18	
0.07	4.80		**Filled Material / Silty Sand (SM)** Light Brown / Medium Moisture / Weak Compaction / Relative Density: Loose. Mostly sand of fine particles principally containing of weathered medium size sandstones.	4	15, 15, 3 / 4, 40 / 4, 18	Soil Sample: 4.00 to 4.50m bgs
	6.00		**Filled Material / Sandy Silt (SM) w/ Gravel** Brown / Medium Moisture / Consistency: Soft. Contains 0.3 cm or smaller size subrounded weathered sandstones. Matrix is fine soil with a large sand fraction.	15	6, 5, 4 / 5, 40 / 5, 18	Soil Sample: 6.00 to 6.50m bgs
	7.00		**Filled Material / Silty Sand (SM) w/ Gravel** Pale Yellowish Brown / Medium Moisture / Relative Density: Medium Dense. Contains 0.3 cm or smaller about subrounded sandstone. Sandstone is slightly hard (can be be broken by a medium hit with hammer). Matrix is sandstone which contains small amounts of sand fragments and sandy soil which principally contains weathered mudstone.	17	3, 3, 11 / 6, 40 / 7, 18	
-3.03	7.90			12	4, 8, 3 / 7, 40 / 8, 18	
-3.63	8.50		**Fill Material / Clay (CL) w/ Sand** / Light Brownish Gray to Gray / Medium Moisture / Relative Density: Soft / Fine soil which principally contains weathered mudstone.	10	4, 3, 3 / 8, 40 / 9, 18	
-4.13	9.00		**Boulder Sandstone (BP)** / Yellowish Brownish to Gray / Medium Moisture Boulder sandstone which is slightly hard (can be broken by a medium hit with a hammer).			Soil Sample: 9.00 to 9.50m bgs
-5.13	10.00		**Filled Material / Gravelly Clay (CL)** Pale Brownish Gray to Bluish Gray / Medium Moisture / Relative Density: Medium Stiff. Contains weathered soil of 0.5 cm or smaller sized sub-rounded sandstone and mudstone.	8	2, 3, 3 / 9, 40 / 10, 18	Soil Sample: 10.00 to 10.50m bgs
	11.00			7	3, 3, 2 / 10, 40 / 11, 18	
	12.00		**Filled Material / Silty Sand (SM) w/ Gravel** Grayish Brown to Light Brown / Medium Moisture / Relative Density: Loose to Medium. Contains 0.5 cm or smaller sized sub-rounded sandstone. Gravel is slightly hard (can be broken by a medium hit with hammer). Matrix consists of sandy soil which principally contains weathered sandstone soil and partially contains weathered mudstone.	12	2, 6, 4 / 11, 40 / 12, 18	
				12	4, 4, 4 / 12, 40 / 13, 18	
-6.63	13.70			17	7, 6, 4 / 13, 40 / 14, 18	Soil Sample: 13.30 to 13.80m bgs
-7.33	14.40		Silty Sand (SM) Dark Gray / Medium Moisture / Weak Compaction / Old sub-marine sediments.		14, 18	
-8.45	15.52		**Heavily Weathered Sandstone** Pale Yellowish Gray / Relative Density: Very Dense. Was developed into sand and some due to weathering.	60/27cm	4.7, 60/7 / 15, 40	
	16.00			60/20cm	30.31, 60/5 / 16, 18	
	17.00		**Weathered Gravelly Sandstone (SP)** Yellowish Brown to Pale Grayish Brown / Medium Moisture / Relative Density: Very Dense. Principally contains sub-angular gravel and coarse-grained sandstone due to weathering. N value is more than 50 although it shows an entirely oxidized sandstone.	60/20cm	17.06, 60/5 / 17, 40 / 17.30	
	18.00			60/10cm	19.08 / 18, 18	
	19.00			60/10cm	19.00 / 19, 18	
-15.33	20.80		**Alternation of Conspicuous Sandstone and Shale** Yellowish Brown to Gray / Medium Moisture / Relative Density: Very Dense. Relatively fine sandstone and sandstone are short to long cores. Stone fragments are slightly hard (can be broken by a medium hit with hammer). Rich along cracks surfaces to a depth of approx 21.1 m bgs but this tendency is estimated beyond 21.1 m in depth. RQD (21.0-23.0m bgs): 79%	60/5cm	30.00, 60/5 / 20, 18 / 20.11	Core Recovery: 21.00 to 23.00 bgs
-17.13	22.00					

ENG FORM 1836 PREVIOUS EDITIONS MAY BE USED PROJECT: Water Front Facilities Testing Program, Akasaki Fuel Terminal HOLE No. B-170-2

B-170-3 BORING LOG

DRILLING LOG	DIVISION	INSTALLATION CFAS Sasebo, Akasaki Fuel Terminal	SHEET 3 OF 4 SHEETS
1. PROJECT Water Front Facilities Testing Program, Akasaki Fuel Terminal		10. SIZE AND TYPE OF BIT 66mm Dia. Single Core Tube Bit & Split Spoon sampler	
		11. DATUM FOR ELEVATION SHOWN (TBM or MSL) (TBM H24-AK.1)	
2. LOCATION (Coordinates or Station) As shown on plan layout		12. MANUFACTURER'S DESIGNATION OF DRILL YBM-05	
3. DRILLING AGENCY Saitoi Chikan (TEL) 0956-22-2128		13. TOTAL NO. OF OVERBURDEN SAMPLES TAKEN: DISTURBED None; UNDISTURBED None	
4. HOLE ID NO. (As shown on drawing title and file number) B-170-3		14. TOTAL NUMBER CORE BOXES 4 boxes	
5. NAME OF DRILLER IKEDA, Masanori		15. ELEVATION GROUND WATER 1.08 m MSL (3.40 m bgs)	
6. DIRECTION OF HOLE ☑ VERTICAL ☐ INCLINED ___ DEG. FROM VERT.		16. DATE HOLE STARTED 13 Jan 2012 COMPLETED 17 Jan 2012	
7. THICKNESS OF OVERBURDEN		17. ELEVATION TOP OF HOLE EL = 4.48 m MSL	
8. DEPTH DRILLED INTO ROCK 1.00 m		18. TOTAL CORE RECOVERY FOR BORING	
9. TOTAL DEPTH OF HOLE 19.00 m		19. SIGNATURE OF INSPECTOR OIWA, Yoshitomo	

EL (m)	DEPTH (m)	LEGEND	CLASSIFICATION OF MATERIALS (Description)	Total Blow Count Of S.P.T	DEPTH & Blow count /10 cm	STANDARD PENETRATION TEST N Value (10 20 30 40 50)
4.48	0.00					
	1.00		**Filled Material / Sandy Gravel (GP) w/ Clay** Gray to Grayish Brown / Medium Moisture Content / Relative Density: Very Dense. The top 5 cm of this layer consists of asphalt pavement. The lower portion of the surface layer contains gravels to a depth of approx. 0.6 m bgs. This layer principally consists of 5/10 to 65 mm about basalt sandgravessions. Concrete mass was observed between 1.05 m to 1.40 m bgs and 1.8 m to 2.0 m bgs.	50/5cm	1.00, 50/5 / 1.08	
2.38	2.10				2.30	
	3.00		**Filled Material / Sandy Gravel (GP) w/ Clay** Grayish Brown / Medium Moisture Content / Relative Density: Loose. Consists of a large amount of 5/10 to 65 mm sandstones and a sub-angular branch of basalt. Matrix is sandy soil principally filled with weathered sandstone.	6	1, 3, 4 / 2.80	3.10 (3.0) m bgs
0.78	3.70			7	2.80, 3.16 / 3, 3, 3	(1.52) (1.45) (0.42) (1.3) (1.05) m MSL
	5.00		**Filled Material / Silty Sand (SM) w/ Gravel** Grayish Brown / Medium Moisture Content / Relative Density: Very Loose to Loose. Contains 0.5 to 80 mm sandstone and mudstone gravels. Gravel is slightly hard (can be broken by a medium hit with hammer). Matrix consists of sandy soils principally filled with sandstone and weathered mudstone soils.	5	3.46, 4.15 / 4.80	
-3.22	7.70			3	5.77, 1.11, 1.11 / 6.15	Soil Sample: 6.00 to 6.50m bgs
	9.00			3	1, 1, 1 / 8.48	
	10.00			4	1, 3, 1 / 8.48	
	11.00		**Filled Material / Sand (SP) w/ Silt and Gravel** Yellowish Brown / Medium Moisture Content / Relative Density: Loose to Medium. Contains 0.5 to 10 mm sub-rounded gravels of sandstone. Gravel is slightly hard (can be broken by a medium hit with hammer). Primary contains weathered mudstone soils.	5	2, 3, 4 / 12.45	
	12.00			3	2, 2, 3 / 12.45	Soil Sample: 11.00 to 11.50m bgs
	13.00			7	2, 3, 3 / 14.45	
-8.52				4	1, 2.13, 1.15 / 15.45	
	15.00		**Alluvium / Silty Gravel (GM) w/ Sand** Dark Grayish Brown / Medium Moisture Content / Relative Density: Dense. Principally filled with 5/10 to 100 mm basalt gravels. Matrix consists primarily of a weak silt with sand. Slightly high plasticity.	51	14.15, 3 / 6.15, 3	Soil Sample: 14.00 to 14.50m bgs
-10.72	16.20			50	15.15, 3 / 16.20, 3	
	18.00		**Alluvium / Sandy Silt (ML) w/ Gravel** Gray / Medium Moisture Content / Consistency: Hard to Soft to Medium Stiff. Contains 0.10 to 60 mm sub-angular branches of basalt. Matrix is sandy silt with a small amount of sandstone. Plasticity of soil increases with depth.	2	15.15, 1.15 / 16.45	Soil Sample: 16.30 to 16.80m bgs
-12.92	17.40			7	17.15, 2, 3 / 17.45	
-13.52	18.00		**Alluvium / Sandy Gravel (GP)** Yellowish Brown / Medium Moisture Content Sediments of weathered sandstone. Contains a large amount of weathered sandgravessions.	50/5cm	17.45, 50/5 / 18.05	Soil Sample: 17.70 to 18.20m bgs
-14.62	19.00		**New Tertiary Deposit / Alternation of Sandstone & Shale** Gray to Grayish Yellow / Medium Moisture Content / Relative Density: Very Dense. Alternation of conspicuous sandstone and sandstone shale. Sampled short to long column cores. Slightly hard (can be broken by a medium hit with hammer). Turns to brown color along cracks. The clayey layer exists between crack surfaces. RQD (19.0-19.2m bgs): 59%	50/4cm	18.05, 50/4 / 19.04	

ENG FORM 1836 PREVIOUS EDITIONS MAY BE USED PROJECT: Water Front Facilities Testing Program, Akasaki Fuel Terminal HOLE No. B-170-3

APPR	DATE	DESCRIPTION	SYM

NAVFAC

COMMONWEALTH OF MASSACHUSETTS — CHARLES MARSHALL ROBERTS — CIVIL — No. 50339 — REGISTERED PROFESSIONAL ENGINEER

3/12/14

SEAL

CHILDS ENGINEERING CORPORATION
34 WILLIAM WAY BELLINGHAM, MASSACHUSETTS 02019 U.S.A.
Phone: (508) 966-9092
Fax: (508) 966-9096
E-mail: mail@childseng.com
A/E INFO

APPROVED

FOR COMMANDER NAVFAC

ACTIVITY

SATISFACTORY TO DATE

DES CMR DRW TEQ CHK CDS

BRANCH MANAGER

CHIEF ENG/ARCH

DEPARTMENT OF THE NAVY — NAVAL FACILITIES ENGINEERING COMMAND

NAVAL FACILITIES ENGINEERING COMMAND

FISC, AKASAKI TERMINAL — SASEBO, JAPAN

REPAIRS TO FUELING PIER 170

SOIL BORING LOCATIONS AND LOGS

SCALE: AS NOTED

EPROJECT NO.:

CONSTR. CONTR. NO.

NAVFAC DRAWING NO. 10006552

SHEET 4 OF 26

B-001

DRAWFORM REVISION: 10 MARCH 2009

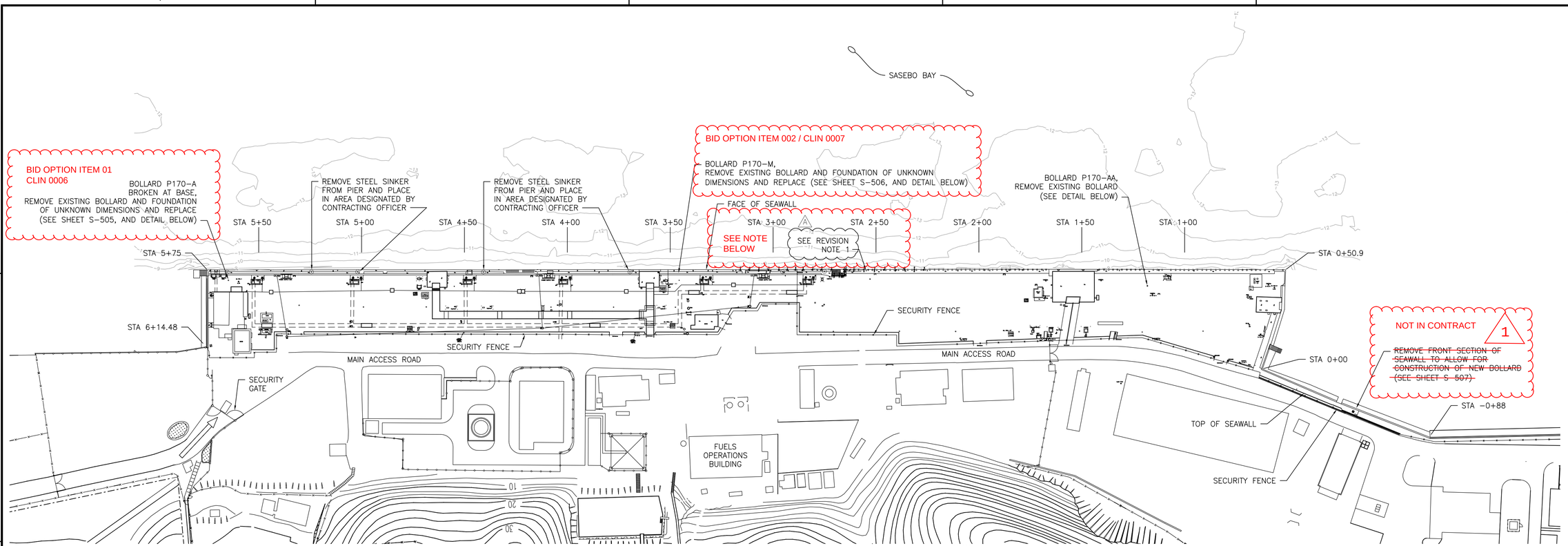

FUELING PIER 170 SITE AND DEMOLITION PLAN

SCALE: 1:1000

0 20 50 100 M

GRAPHIC SCALE: 1:1000

BID ITEM OPTION 003 / CLIN 0008

REVISION NOTE:

1. BOLLARD P170-R BROKEN AT BASE. REMOVE BOLLARD AND FOUNDATION OF UNKNOWN DIMENSIONS AND REPLACE, (SEE SHEET S-506 AND DETAIL BELOW).

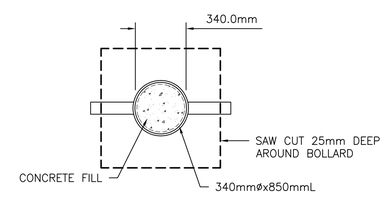

PLAN

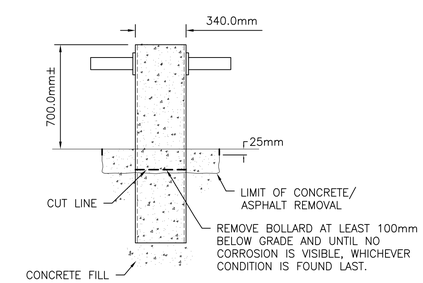

SECTION

DEMOLITION OF EXISTING BOLLARD

1. SQUARE OFF EDGES OF DEMOLITION AREA A MINIMUM OF 25mm DEEP BY SAW CUTTING.
2. CHIP BACK AND REMOVE CONCRETE TO A MINIMUM OF 100mm, IF CORROSION IS PRESENT ON BOLLARD 100mm BELOW CONCRETE SURFACE, EXCAVATE FURTHER UNTIL NO CORROSION IS PRESENT. REMAINING BOLLARD DEPTH SHALL BE ABANDONED IN PLACE.
3. CUT BOLLARD OFF AT BOTTOM OF EXCAVATION. REMOVE AND DISPOSE OF TOP SECTION OF BOLLARD.
4. PRESENT AREA TO THE CONTRACTING OFFICER FOR APPROVAL.
5. ONCE THE DEMOLISHED AREA IS APPROVED BY THE CONTRACTING OFFICER, FILL WITH CONCRETE RESTORATION MORTAR, AND REPAVE SURFACE TO MATCH EXISTING ASPHALT.

DEMOLITION OF EXISTING BOLLARD

SCALE: 1:20 C-101, S-102, S-505, S-506 A4

1	REMOVE BOLLARD 170-GG	11/12/15		
A	REPLACE BOLLARD P170-R	01/29/14	CMR	APPR
SYM	DESCRIPTION	DATE		

NAVFAC

COMMONWEALTH OF MASSACHUSETTS CHARLES MARSHALL ROBERTS CIVIL No. 50339 REGISTERED PROFESSIONAL ENGINEER 3/12/14 SEAL

CHILDS ENGINEERING CORPORATION
34 WILLIAM WAY BELLINGHAM, MASSACHUSETTS 02019 U.S.A.
Phone: (508) 966-9092
Fax: (508) 966-9096
E-mail: mail@childseng.com
A/E INFO

APPROVED
FOR COMMANDER NAVFAC
ACTIVITY
SATISFACTORY TO DATE
DES CMR DRW TEQ CHK CDS
BRANCH MANAGER
CHIEF ENG/ARCH

DEPARTMENT OF THE NAVY
NAVAL FACILITIES ENGINEERING COMMAND
NAVAL FACILITIES ENGINEERING COMMAND
FISC, AKASAKI TERMINAL
SASEBO, JAPAN
REPAIRS TO FUELING PIER 170
SITE AND DEMOLITION PLAN

SCALE: AS NOTED
EPROJECT NO.:
CONSTR. CONTR. NO.
NAVFAC DRAWING NO. 10006553
SHEET 5 OF 26

C-101

DRAWFORM REVISION: 10 MARCH 2009

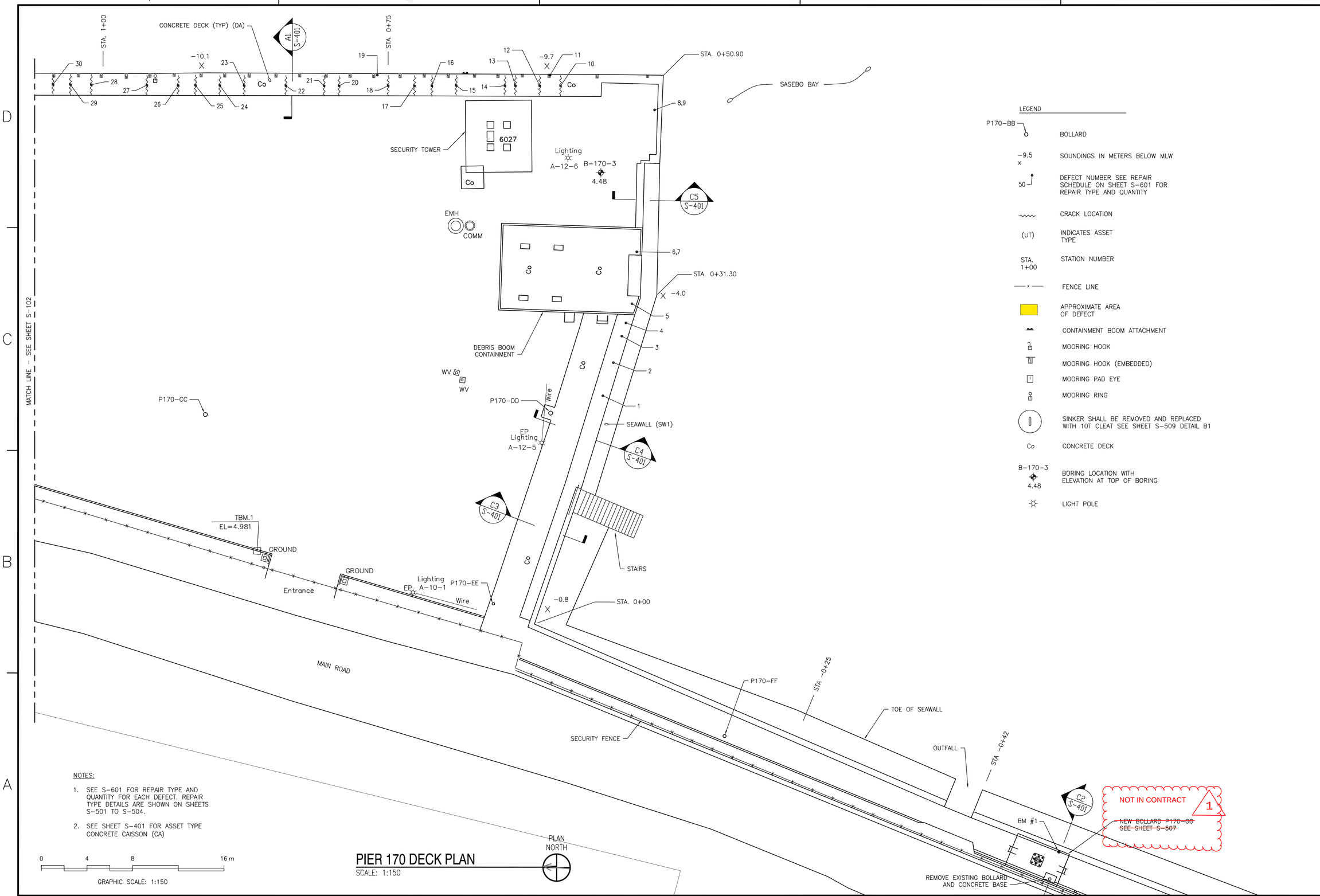

PIER 170 DECK PLAN

SCALE: 1:150

NOTES:

1. SEE S-601 FOR REPAIR TYPE AND QUANTITY FOR EACH DEFECT. REPAIR TYPE DETAILS ARE SHOWN ON SHEETS S-501 TO S-504.
2. SEE SHEET S-401 FOR ASSET TYPE CONCRETE CAISSON (CA)

LEGEND

P170-BB	BOLLARD
-9.5 x	SOUNDINGS IN METERS BELOW MLW
50	DEFECT NUMBER SEE REPAIR SCHEDULE ON SHEET S-601 FOR REPAIR TYPE AND QUANTITY
	CRACK LOCATION
(UT)	INDICATES ASSET TYPE
STA. 1+00	STATION NUMBER
—x—	FENCE LINE
	APPROXIMATE AREA OF DEFECT
	CONTAINMENT BOOM ATTACHMENT
	MOORING HOOK
	MOORING HOOK (EMBEDDED)
	MOORING PAD EYE
	MOORING RING
	SINKER SHALL BE REMOVED AND REPLACED WITH 10T CLEAT SEE SHEET S-509 DETAIL B1
Co	CONCRETE DECK
B-170-3 4.48	BORING LOCATION WITH ELEVATION AT TOP OF BORING
	LIGHT POLE

SYM	DESCRIPTION	DATE	APPR
1	REMOVE BOLLARD 170-GG	11/12/15	

NAVFAC

COMMONWEALTH OF MASSACHUSETTS
CHARLES MARSHALL ROBERTS
CIVIL
No. 50339
REGISTERED PROFESSIONAL ENGINEER
3/12/14
SEAL

CHILDS ENGINEERING CORPORATION
34 WILLIAM WAY BELLINGHAM, MASSACHUSETTS 02019 U.S.A.
Phone: (508) 966-9092
Fax: (508) 966-9096
E-mail: mail@childseng.com
A/E INFO

APPROVED

FOR COMMANDER NAVFAC

ACTIVITY

SATISFACTORY TO DATE

DES CMR DRW TEQ CHK CDS

BRANCH MANAGER

CHIEF ENG/ARCH

DEPARTMENT OF THE NAVY
NAVAL FACILITIES ENGINEERING COMMAND
NAVAL FACILITIES ENGINEERING COMMAND
FISC, AKASAKI TERMINAL
SASEBO, JAPAN

REPAIRS TO FUELING PIER 170

DECK PLAN

SCALE: AS NOTED

EPROJECT NO.:

CONSTR. CONTR. NO.

NAVFAC DRAWING NO. 10006554

SHEET 6 OF 26

S-101

DRAWFORM REVISION: 10 MARCH 2009

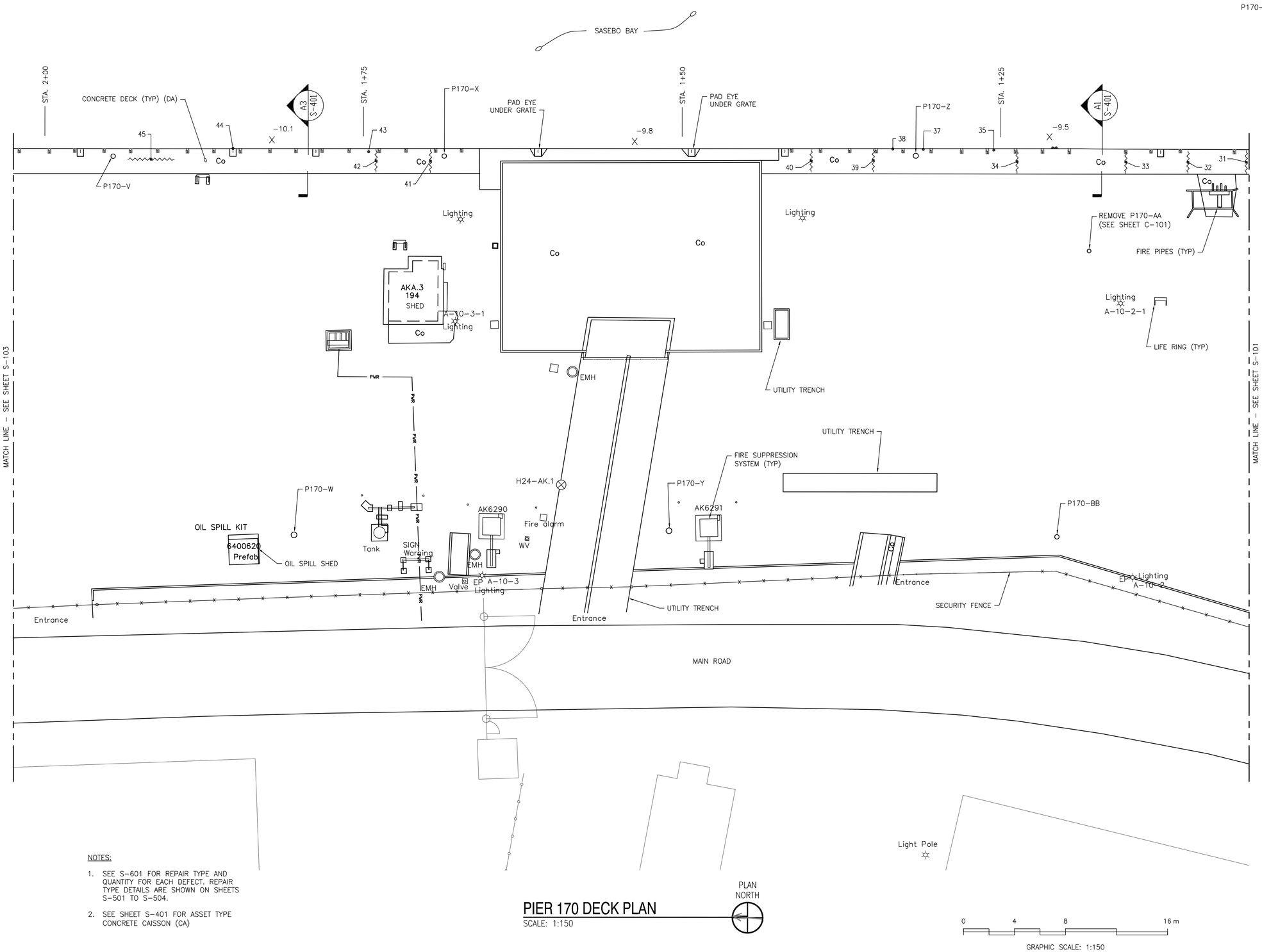

NOTES:

1. SEE S-601 FOR REPAIR TYPE AND QUANTITY FOR EACH DEFECT. REPAIR TYPE DETAILS ARE SHOWN ON SHEETS S-501 TO S-504.
2. SEE SHEET S-401 FOR ASSET TYPE CONCRETE CAISSON (CA)

PIER 170 DECK PLAN

SCALE: 1:150

PLAN NORTH

0 4 8 16 m

GRAPHIC SCALE: 1:150

LEGEND

P170-BB	BOLLARD
-9.5 x	SOUNDINGS IN METERS BELOW MLW
50	DEFECT NUMBER SEE REPAIR SCHEDULE ON SHEET S-601 FOR REPAIR TYPE AND QUANTITY
	CRACK LOCATION
(UT)	INDICATES ASSET TYPE
STA. 1+00	STATION NUMBER
— x —	FENCE LINE
	APPROXIMATE AREA OF DEFECT
	CONTAINMENT BOOM ATTACHMENT
	MOORING HOOK
	MOORING HOOK (EMBEDDED)
	MOORING PAD EYE
	MOORING RING
	SINKER SHALL BE REMOVED AND REPLACED WITH 10T CLEAT SEE SHEET S-509 DETAIL B1
Co	CONCRETE DECK
B-170-3 4.48	BORING LOCATION WITH ELEVATION AT TOP OF BORING
PVR	UNDERGROUND POTABLE WATER
	LIGHT POLE

APPR	DATE	DESCRIPTION	SYM

NAVFAC

COMMONWEALTH OF MASSACHUSETTS CHARLES MARSHALL ROBERTS CIVIL No. 50339 REGISTERED PROFESSIONAL ENGINEER

3/12/14

SEAL

CHILDS ENGINEERING CORPORATION
34 WILLIAM WAY BELLINGHAM, MASSACHUSETTS 02019 U.S.A.
Phone: (508) 966-9092
Fax: (508) 966-9096
E-mail: mail@childseng.com
A/E INFO

APPROVED

FOR COMMANDER NAVFAC

ACTIVITY

SATISFACTORY TO DATE

DES CMR DRW TEQ CHK CDS

BRANCH MANAGER

CHIEF ENG/ARCH

DEPARTMENT OF THE NAVY
NAVAL FACILITIES ENGINEERING COMMAND
NAVAL FACILITIES ENGINEERING COMMAND
FISC, AKASAKI TERMINAL
SASEBO, JAPAN

REPAIRS TO FUELING PIER 170

DECK PLAN

SCALE: AS NOTED

EPROJECT NO.:

CONSTR. CONTR. NO.

NAVFAC DRAWING NO. 10006555

SHEET 7 OF 26

S-102

DRAWFORM REVISION: 10 MARCH 2009

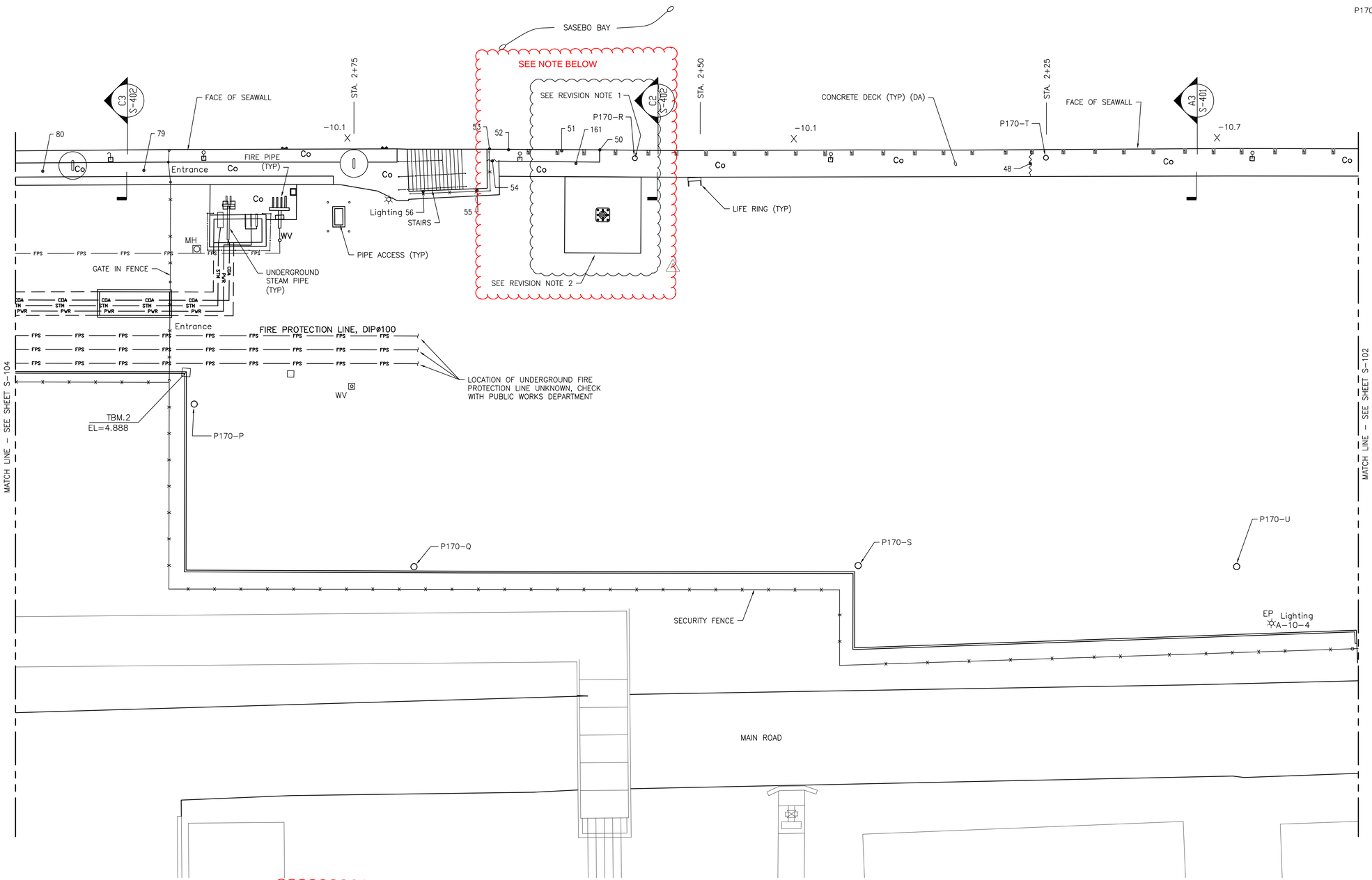

LEGEND

P170-BB	BOLLARD
-9.5 x	SOUNDINGS IN METERS BELOW MLW
50	DEFECT NUMBER SEE REPAIR SCHEDULE ON SHEET S-601 FOR REPAIR TYPE AND QUANTITY
	CRACK LOCATION
(UT)	INDICATES ASSET TYPE
STA. 1+00	STATION NUMBER
— x —	FENCE LINE
	APPROXIMATE AREA OF DEFECT
	CONTAINMENT BOOM ATTACHMENT
	MOORING HOOK
	MOORING HOOK (EMBEDDED)
	MOORING PAD EYE
	MOORING RING
	SINKER SHALL BE REMOVED AND REPLACED WITH 10T CLEAT SEE SHEET S-509 DETAIL B1
Co	CONCRETE DECK
B-170-3 4.48	BORING LOCATION WITH ELEVATION AT TOP OF BORING
— PWR —	UNDERGROUND POTABLE WATER
— STM —	UNDERGROUND STEAM
— CDA —	UNDERGROUND COMPRESSED AIR
— FPS —	UNDERGROUND FIRE PROTECTION WATER DISTRIBUTION SYSTEM
	LIGHT POLE

NOTES:

1. SEE S-601 FOR REPAIR TYPE AND QUANTITY FOR EACH DEFECT. REPAIR TYPE DETAILS ARE SHOWN ON SHEETS S-501 TO S-504.
2. SEE SHEET S-401 FOR ASSET TYPE CONCRETE CAISSON (CA)

BID OPTION ITEM 003 / CLIN 0008

REVISION NOTES:

1. REMOVE EXISTING BOLLARD P170-R.
2. NEW BOLLARD SEE SHEET S-506

PIER 170 DECK PLAN

SCALE: 1:150

PLAN NORTH

0 4 8 16 m

GRAPHIC SCALE: 1:150

SYM	DESCRIPTION	DATE	APPR
A	REPLACE BOLLARD P170-R	01/20/14	CMR

NAVFAC

COMMONWEALTH OF MASSACHUSETTS CHARLES MARSHALL ROBERTS CIVIL No. 50339 REGISTERED PROFESSIONAL ENGINEER

3/12/14

SEAL

CHILDS ENGINEERING CORPORATION
34 WILLIAM WAY BELLINGHAM, MASSACHUSETTS 02019 U.S.A.
Phone: (508) 966-9092
Fax: (508) 966-9096
E-mail: mail@childseng.com
A/E INFO

APPROVED

FOR COMMANDER NAVFAC

ACTIVITY

SATISFACTORY TO DATE

DES CMR DRW TEQ CHK CDS

BRANCH MANAGER

CHIEF ENG/ARCH

DEPARTMENT OF THE NAVY
NAVAL FACILITIES ENGINEERING COMMAND
NAVAL FACILITIES ENGINEERING COMMAND
FISC, AKASAKI TERMINAL
SASEBO, JAPAN

REPAIRS TO FUELING PIER 170

DECK PLAN

SCALE: AS NOTED

EPROJECT NO.:

CONSTR. CONTR. NO.

NAVFAC DRAWING NO. 10006556

SHEET 8 OF 26

S-103

DRAWFORM REVISION: 10 MARCH 2009

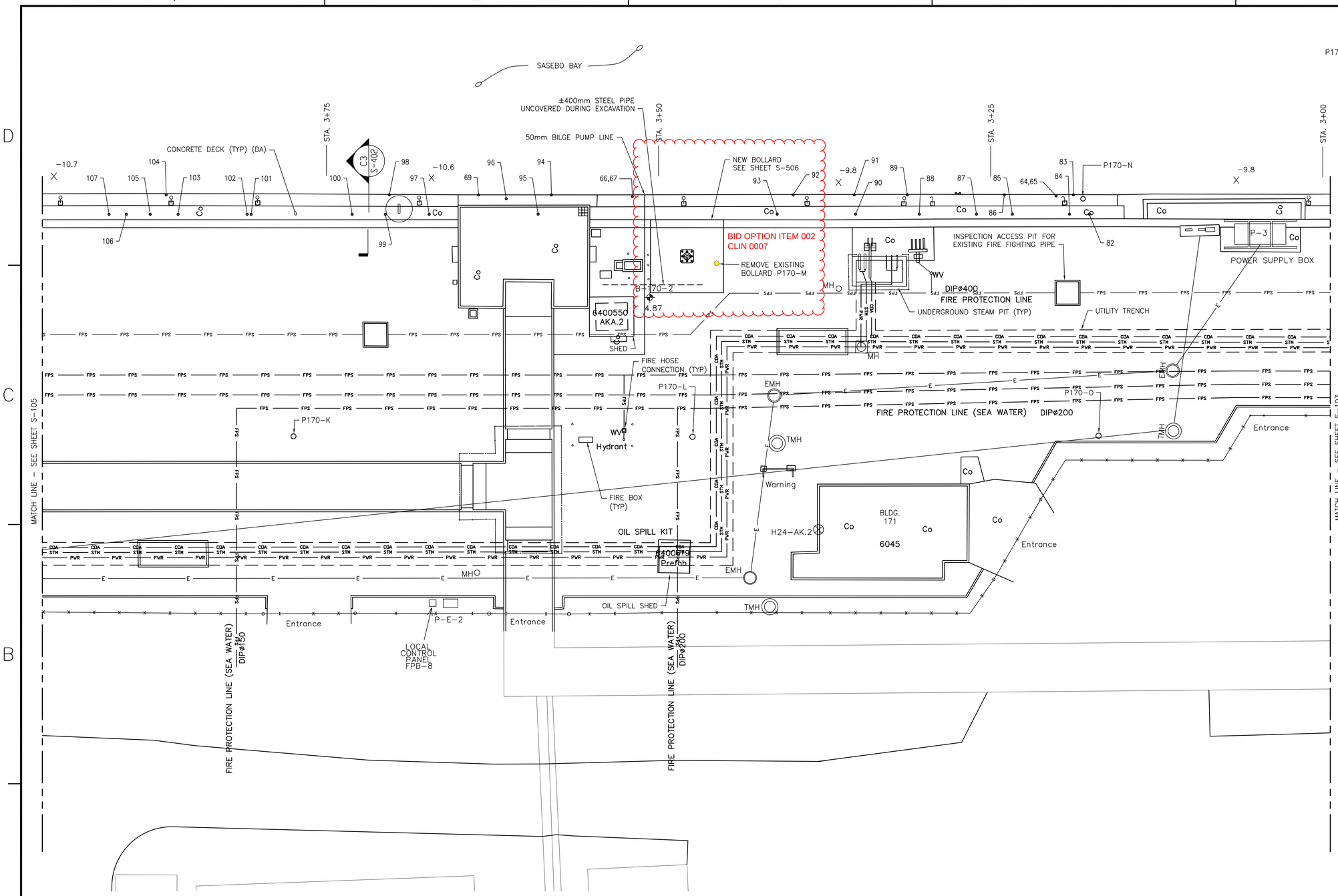

LEGEND

P170-BB	BOLLARD
−9.5 x	SOUNDINGS IN METERS BELOW MLW
50	DEFECT NUMBER SEE REPAIR SCHEDULE ON SHEET S-601 FOR REPAIR TYPE AND QUANTITY
	CRACK LOCATION
(UT)	INDICATES ASSET TYPE
STA. 1+00	STATION NUMBER
—x—	FENCE LINE
	APPROXIMATE AREA OF DEFECT
	CONTAINMENT BOOM ATTACHMENT
	MOORING HOOK
	MOORING HOOK (EMBEDDED)
	MOORING PAD EYE
	MOORING RING
	SINKER SHALL BE REMOVED AND REPLACED WITH 10T CLEAT SEE SHEET S-509 DETAIL B1
Co	CONCRETE DECK
B-170-2 4.87	BORING LOCATION WITH ELEVATION AT TOP OF BORING
PWR	UNDERGROUND POTABLE WATER
STM	UNDERGROUND STEAM
CDA	UNDERGROUND COMPRESSED AIR
FPS	UNDERGROUND FIRE PROTECTION WATER DISTRIBUTION SYSTEM

NOTES:

1. SEE S-601 FOR REPAIR TYPE AND QUANTITY FOR EACH DEFECT. REPAIR TYPE DETAILS ARE SHOWN ON SHEETS S-501 TO S-504.
2. SEE SHEET S-401 FOR ASSET TYPE CONCRETE CAISSON (CA)

PIER 170 DECK PLAN

SCALE: 1:150

PLAN NORTH

0 4 8 16 m

GRAPHIC SCALE: 1:150

APPR	DATE	DESCRIPTION	STM

NAVFAC

COMMONWEALTH OF MASSACHUSETTS CHARLES MARSHALL ROBERTS CIVIL No. 50339 REGISTERED PROFESSIONAL ENGINEER 3/12/14 SEAL

CHILDS ENGINEERING CORPORATION
34 WILLIAM WAY BELLINGHAM, MASSACHUSETTS 02019 U.S.A.
Phone: (508) 966-9092
Fax: (508) 966-9096
E-mail: mail@childseng.com
A/E INFO

APPROVED

FOR COMMANDER NAVFAC

ACTIVITY

SATISFACTORY TO DATE

DES CMR DRW TEQ CHK CDS

BRANCH MANAGER

CHIEF ENG/ARCH

DEPARTMENT OF THE NAVY
NAVAL FACILITIES ENGINEERING COMMAND
NAVAL FACILITIES ENGINEERING COMMAND
FISC, AKASAKI TERMINAL
SASEBO, JAPAN

REPAIRS TO FUELING PIER 170

DECK PLAN

SCALE: AS NOTED

EPROJECT NO.:

CONSTR. CONTR. NO.

NAVFAC DRAWING NO. 10006557

SHEET 9 OF 26

S-104

DRAWFORM REVISION: 10 MARCH 2009

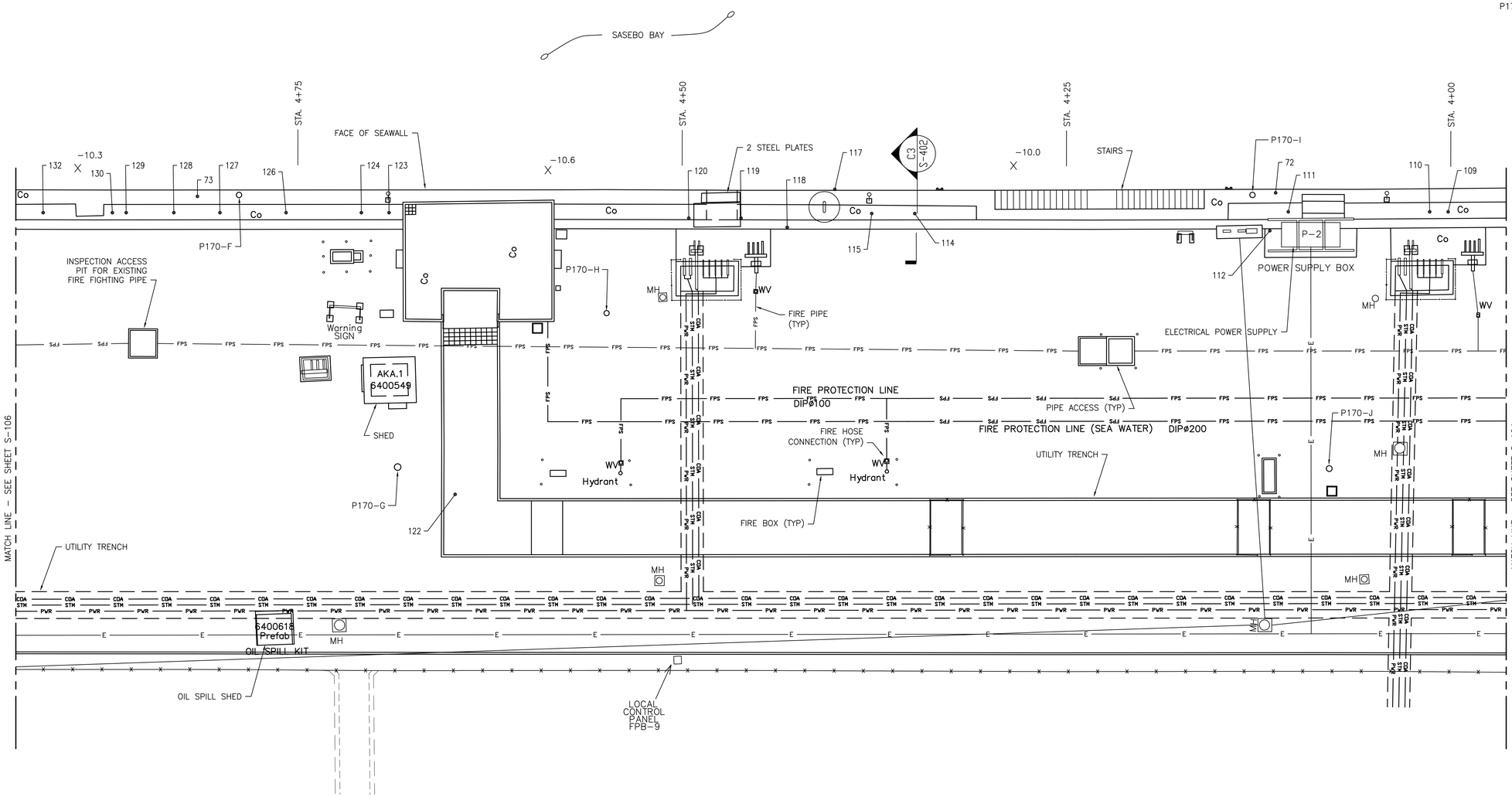

LEGEND

P170-BB	BOLLARD
-9.5 x	SOUNDINGS IN METERS BELOW MLW
50	DEFECT NUMBER SEE REPAIR SCHEDULE ON SHEET S-601 FOR REPAIR TYPE AND QUANTITY
	CRACK LOCATION
(UT)	INDICATES ASSET TYPE
STA. 1+00	STATION NUMBER
—x—	FENCE LINE
	APPROXIMATE AREA OF DEFECT
	CONTAINMENT BOOM ATTACHMENT
	MOORING HOOK
	MOORING HOOK (EMBEDDED)
	MOORING PAD EYE
	MOORING RING
	SINKER SHALL BE REMOVED AND REPLACED WITH 10T CLEAT SEE SHEET S-509 DETAIL B1
Co	CONCRETE DECK
B-170-2 4.87	BORING LOCATION WITH ELEVATION AT TOP OF BORING
—PWR—	UNDERGROUND POTABLE WATER
—STM—	UNDERGROUND STEAM
—CDA—	UNDERGROUND COMPRESSED AIR
—FPS—	UNDERGROUND FIRE PROTECTION WATER DISTRIBUTION SYSTEM

NOTES:

1. SEE S-601 FOR REPAIR TYPE AND QUANTITY FOR EACH DEFECT. REPAIR TYPE DETAILS ARE SHOWN ON SHEETS S-501 TO S-504.
2. SEE SHEET S-401 FOR ASSET TYPE CONCRETE CAISSON (CA)

PIER 170 DECK PLAN

SCALE: 1:150

PLAN NORTH

0 4 8 16 m

GRAPHIC SCALE: 1:150

APPR	DATE	DESCRIPTION	SYM

NAVFAC

COMMONWEALTH OF MASSACHUSETTS CHARLES MARSHALL ROBERTS CIVIL No. 50339 REGISTERED PROFESSIONAL ENGINEER 3/12/14 SEAL

CHILDS ENGINEERING CORPORATION
34 WILLIAM WAY BELLINGHAM, MASSACHUSETTS 02019 U.S.A.
Phone: (508) 966-9092
Fax: (508) 966-9096
E-mail: mail@childseng.com
A/E INFO

APPROVED
FOR COMMANDER NAVFAC
ACTIVITY
SATISFACTORY TO DATE
DES CMR DRW TEQ CHK CDS
BRANCH MANAGER
CHIEF ENG/ARCH

DEPARTMENT OF THE NAVY
NAVAL FACILITIES ENGINEERING COMMAND
NAVAL FACILITIES ENGINEERING COMMAND
FISC, AKASAKI TERMINAL
SASEBO, JAPAN
REPAIRS TO FUELING PIER 170
DECK PLAN

SCALE: AS NOTED
EPROJECT NO.
CONSTR. CONTR. NO.
NAVFAC DRAWING NO. 10006558
SHEET 10 OF 26
S-105

DRAWFORM REVISION: 10 MARCH 2009

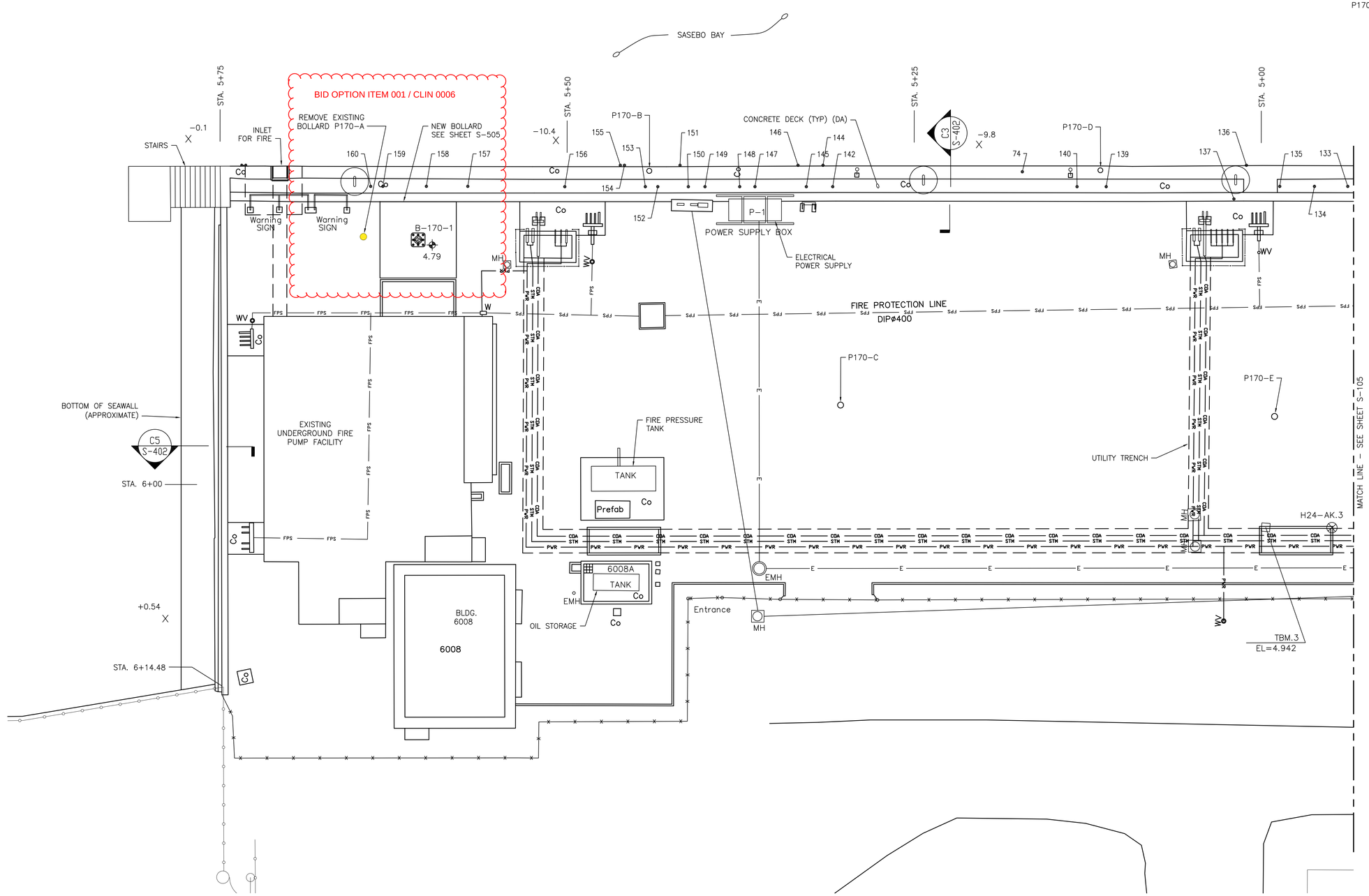

LEGEND

P170-BB	BOLLARD
-9.5	SOUNDINGS IN METERS BELOW MLW
50	DEFECT NUMBER SEE REPAIR SCHEDULE ON SHEET S-601 FOR REPAIR TYPE AND QUANTITY
	CRACK LOCATION
(UT)	INDICATES ASSET TYPE
STA. 1+00	STATION NUMBER
—x—	FENCE LINE
	APPROXIMATE AREA OF DEFECT
	CONTAINMENT BOOM ATTACHMENT
	MOORING HOOK
	MOORING HOOK (EMBEDDED)
	MOORING PAD EYE
	MOORING RING
	SINKER SHALL BE REMOVED AND REPLACED WITH 10T CLEAT SEE SHEET S-509 DETAIL B1
Co	CONCRETE DECK
B-170-1 4.79	BORING LOCATION WITH ELEVATION AT TOP OF BORING
—PWR—	UNDERGROUND POTABLE WATER
—STM—	UNDERGROUND STEAM
—CDA—	UNDERGROUND COMPRESSED AIR
—FPS—	UNDERGROUND FIRE PROTECTION WATER DISTRIBUTION SYSTEM

NOTES:

1. SEE S-601 FOR REPAIR TYPE AND QUANTITY FOR EACH DEFECT. REPAIR TYPE DETAILS ARE SHOWN ON SHEETS S-501 TO S-504.
2. SEE SHEET S-401 FOR ASSET TYPE CONCRETE CAISSON (CA)

PIER 170 DECK PLAN

SCALE: 1:150

PLAN NORTH

0 4 8 16 m

GRAPHIC SCALE: 1:150

SYM	DESCRIPTION	DATE	APPR

NAVFAC

COMMONWEALTH OF MASSACHUSETTS
CHARLES MARSHALL ROBERTS
CIVIL
No. 50339
REGISTERED PROFESSIONAL ENGINEER
3/12/14
SEAL

CHILDS ENGINEERING CORPORATION
34 WILLIAM WAY BELLINGHAM, MASSACHUSETTS 02019 U.S.A.
Phone: (508) 966-9092
Fax: (508) 966-9096
E-mail: mail@childseng.com
A/E INFO

APPROVED

FOR COMMANDER NAVFAC

ACTIVITY

SATISFACTORY TO DATE

DES CMR DRW TEQ CHK CDS

BRANCH MANAGER

CHIEF ENG/ARCH

DEPARTMENT OF THE NAVY
NAVAL FACILITIES ENGINEERING COMMAND
NAVAL FACILITIES ENGINEERING COMMAND
FISC, AKASAKI TERMINAL
SASEBO, JAPAN
REPAIRS TO FUELING PIER 170
DECK PLAN

SCALE: AS NOTED

EPROJECT NO.:

CONSTR. CONTR. NO.

NAVFAC DRAWING NO. 10006559

SHEET 11 OF 26

S-106

DRAWFORM REVISION: 10 MARCH 2009

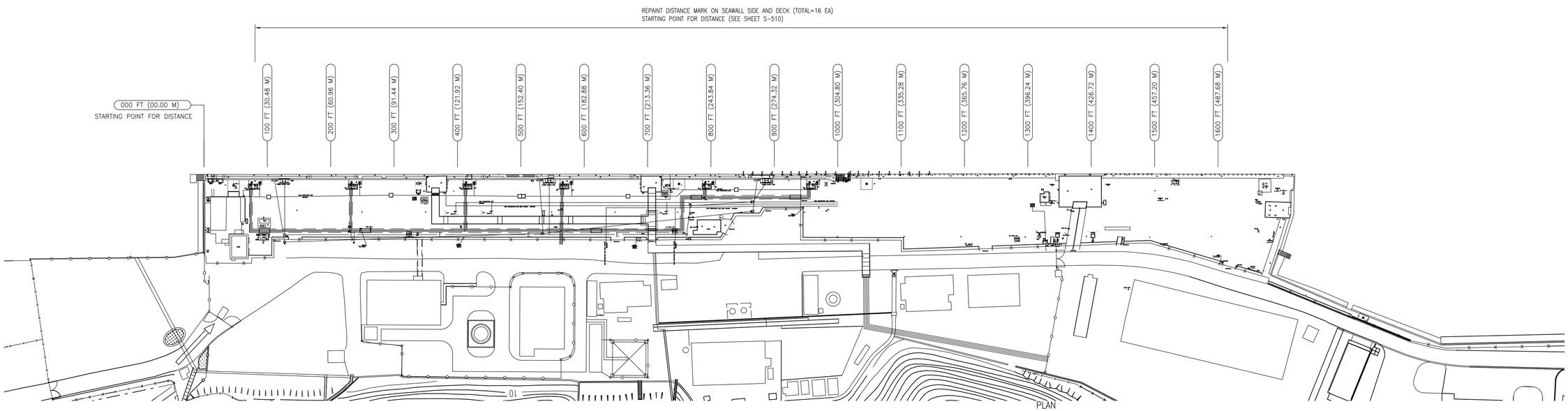

PIER 170 DISTANCE MARK LOCATION PLAN

SCALE: 1:1000

PLAN NORTH

0 20 50 100 M

GRAPHIC SCALE: 1:1000

NOTE:

1. CONSTRUCTION BASELINE IS DEFINED BY THE OUTSHORE CORNER OF THE TOP STEP AT THE NORTH END OF THE PIER, AND BY THE OUTSHORE CORNER OF THE TOP OF SEAWALL AT THE SOUTH END OF THE PIER.

SYM	DESCRIPTION	DATE	APPR

NAVFAC

COMMONWEALTH OF MASSACHUSETTS
CHARLES MARSHALL ROBERTS
CIVIL
No. 50339
REGISTERED PROFESSIONAL ENGINEER

3/12/14

SEAL

CHILDS ENGINEERING CORPORATION
34 WILLIAM WAY BELLINGHAM, MASSACHUSETTS 02019 U.S.A.
Phone: (508) 966-9092
Fax: (508) 966-9096
E-mail: mail@childseng.com
A/E INFO

APPROVED

FOR COMMANDER NAVFAC

ACTIVITY

SATISFACTORY TO DATE

DES CMR DRW TEQ CHK CDS

BRANCH MANAGER

CHIEF ENG/ARCH

DEPARTMENT OF THE NAVY
NAVAL FACILITIES ENGINEERING COMMAND
NAVAL FACILITIES ENGINEERING COMMAND
FISC, AKASAKI TERMINAL
SASEBO, JAPAN
REPAIRS TO FUELING PIER 170
DISTANCE MARK LOCATION PLAN

SCALE: AS NOTED

EPROJECT NO.

CONSTR. CONTR. NO.

NAVFAC DRAWING NO. 10006560

SHEET 12 OF 26

S-107

DRAWFORM REVISION: 10 MARCH 2009

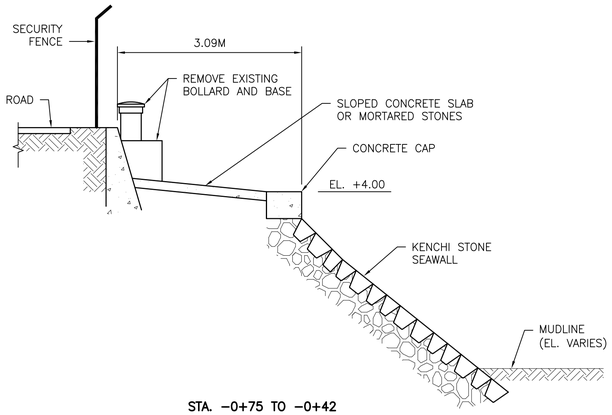

STA. −0+75 TO −0+42

FUELING PIER 170 SECTION 0 (C2)

SCALE 1:50 S−101

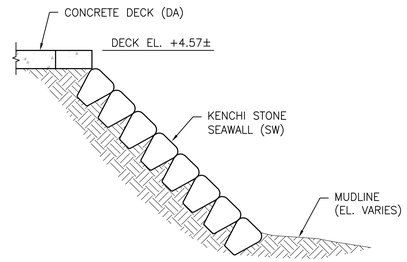

STA. 0+00 TO 0+11

FUELING PIER 170 SECTION 1 (C3)

SCALE 1:50 S−101

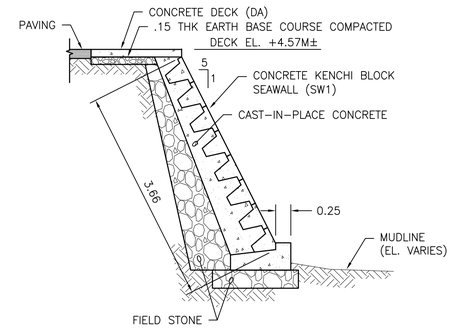

STA. 0+13 TO 0+31

FUELING PIER 170 SECTION 2 (C4)

SCALE 1:50 S−101

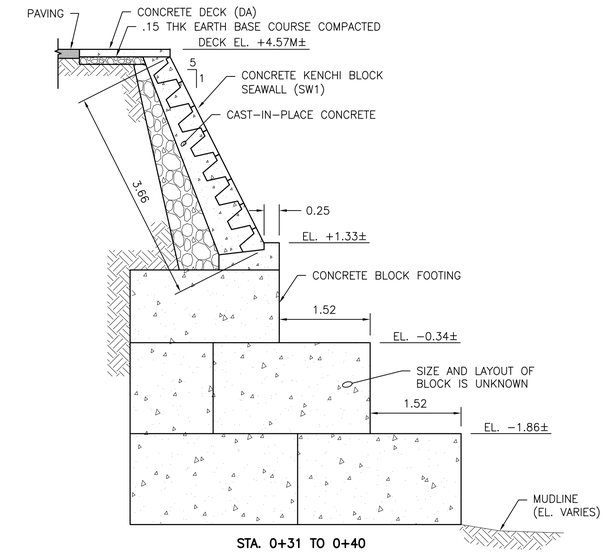

STA. 0+31 TO 0+40

FUELING PIER 170 SECTION 3 (C5)

SCALE 1:50 S−101

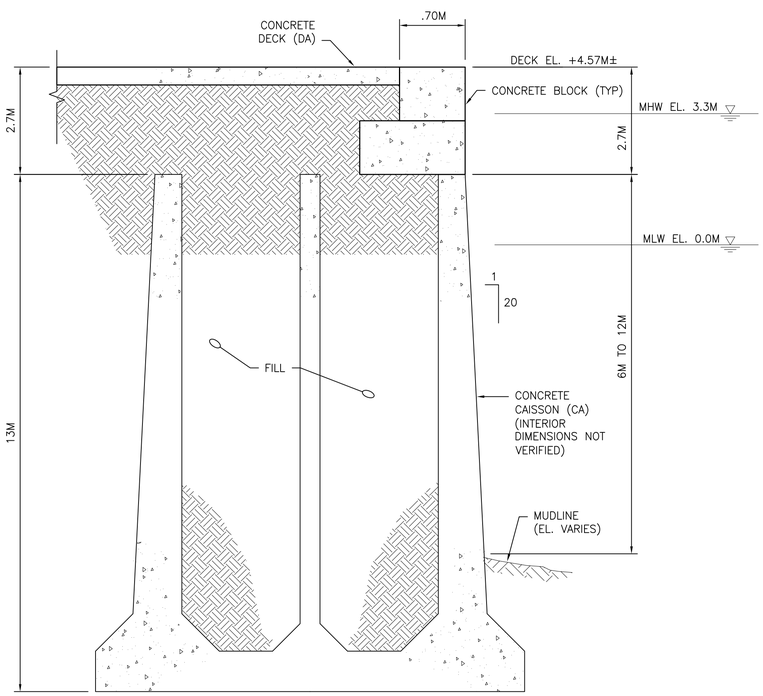

STA. 0+40 TO 1+18

FUELING PIER 170 SECTION 4 (A1)

SCALE 1:75 S−101, S−102

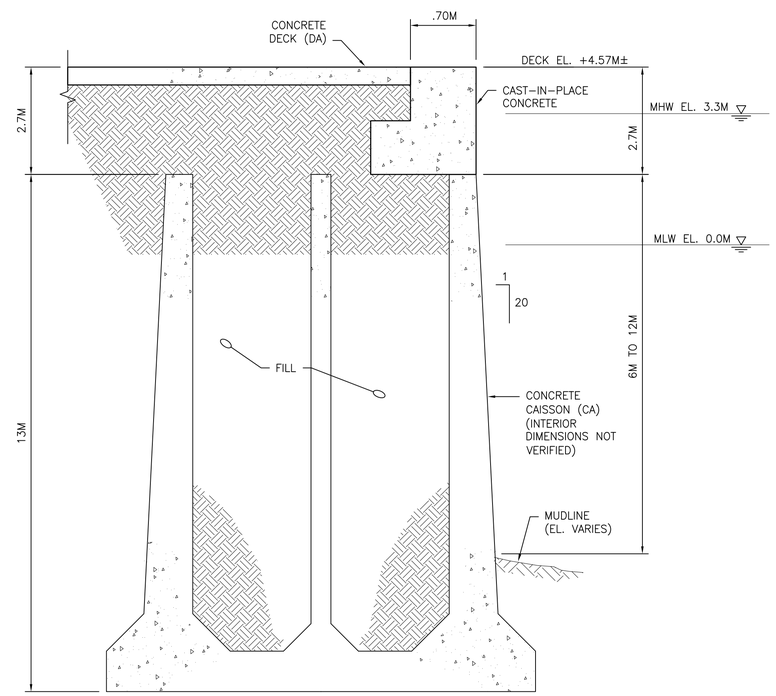

STA. 1+18 TO 2+40

FUELING PIER 170 SECTION 5 (A3)

SCALE 1:75 S−102, S−103

0 2.0 4.0 8.0 m

GRAPHIC SCALE: 1:75

0 1 2 5 m

GRAPHIC SCALE: 1:50

SYM	DESCRIPTION	DATE	APPR

NAVFAC

COMMONWEALTH OF MASSACHUSETTS
CHARLES MARSHALL ROBERTS
CIVIL
No. 50339
REGISTERED PROFESSIONAL ENGINEER
3/12/14
SEAL

CHILDS ENGINEERING CORPORATION
34 WILLIAM WAY BELLINGHAM, MASSACHUSETTS 02019 U.S.A.
Phone: (508) 966−9092
Fax: (508) 966−9096
E−mail: mail@childseng.com
A/E INFO

APPROVED
FOR COMMANDER NAVFAC
ACTIVITY
SATISFACTORY TO DATE
DES CMR DRW TEQ CHK CDS
BRANCH MANAGER
CHIEF ENG/ARCH

DEPARTMENT OF THE NAVY
NAVAL FACILITIES ENGINEERING COMMAND
NAVAL FACILITIES ENGINEERING COMMAND
FISC, AKASAKI TERMINAL
SASEBO, JAPAN

REPAIRS TO FUELING PIER 170

SECTIONS

SCALE: AS NOTED
EPROJECT NO.:
CONSTR. CONTR. NO.
NAVFAC DRAWING NO. 10006561
SHEET 13 OF 26

S-301

DRAWFORM REVISION: 10 MARCH 2009

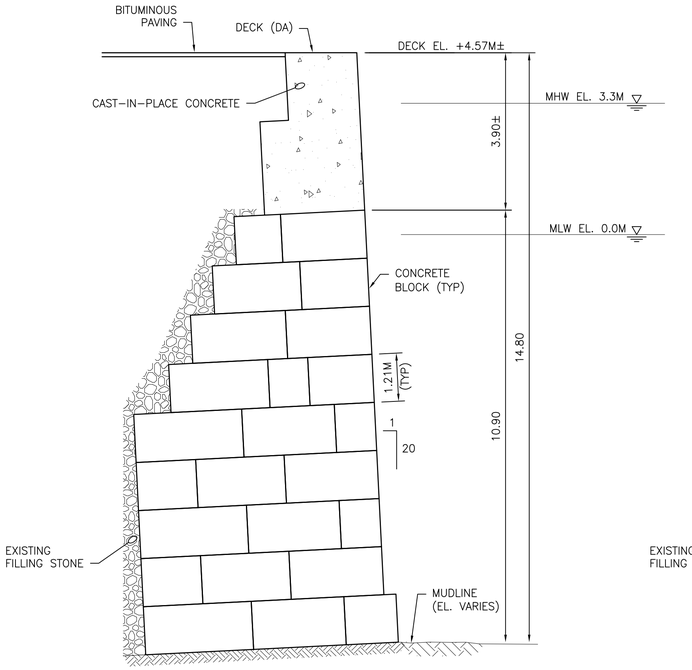

STA. 2+40 TO 2+71

FUELING PIER 170 SECTION 6 (C2)

SCALE 1:75 S-103

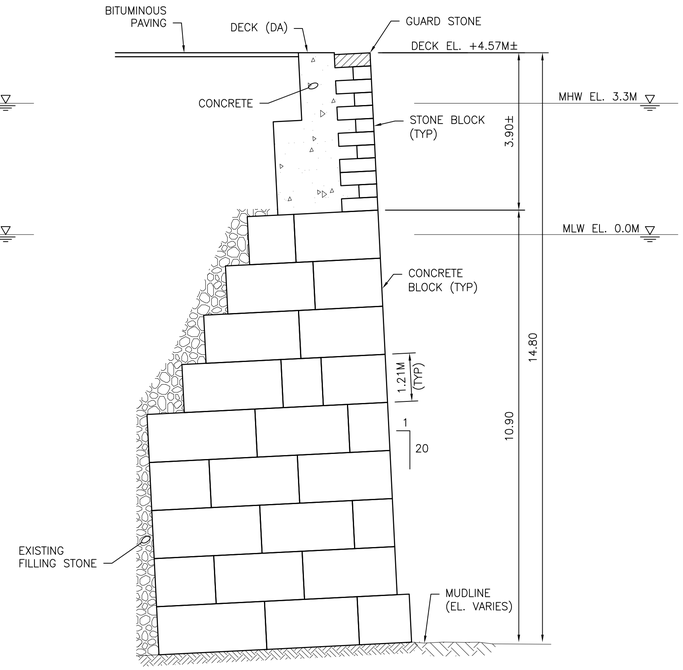

STA. 2+71 TO 5+76

FUELING PIER 170 SECTION 7 (C3)

SCALE 1:75 S-103 TO S-106

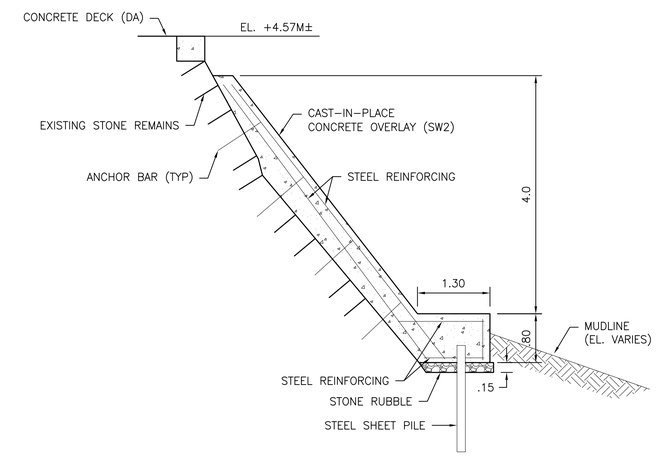

STA. 5+76 TO 6+14

FUELING PIER 170 SECTION 8 (C5)

SCALE 1:50 S-106

0 1 2 5 m

GRAPHIC SCALE: 1:50

0 2.0 4.0 8.0 m

GRAPHIC SCALE: 1:75

APPR	DATE	DESCRIPTION	SYM

NAVFAC

COMMONWEALTH OF MASSACHUSETTS
CHARLES MARSHALL ROBERTS
CIVIL
No. 50339
REGISTERED PROFESSIONAL ENGINEER
3/12/14
SEAL

CHILDS ENGINEERING CORPORATION
34 WILLIAM WAY BELLINGHAM, MASSACHUSETTS 02019 U.S.A.
Phone: (508) 966-9092
Fax: (508) 966-9096
E-mail: mail@childseng.com
A/E INFO.

APPROVED
FOR COMMANDER NAVFAC
ACTIVITY
SATISFACTORY TO DATE
DES CMR | DRW TEQ | CHK CDS
BRANCH MANAGER
CHIEF ENG/ARCH

DEPARTMENT OF THE NAVY
NAVAL FACILITIES ENGINEERING COMMAND
NAVAL FACILITIES ENGINEERING COMMAND
FISC, AKASAKI TERMINAL
SASEBO, JAPAN
REPAIRS TO FUELING PIER 170
SECTIONS

SCALE: AS NOTED
EPROJECT NO.:
CONSTR. CONTR. NO.
NAVFAC DRAWING NO.
10006562
SHEET 14 OF 26
S-302

DRAWFORM REVISION: 10 MARCH 2009

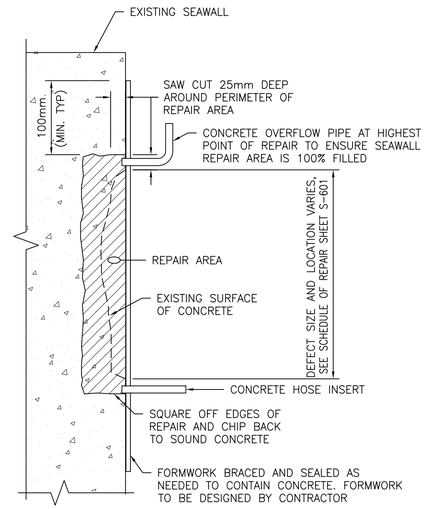

REPAIR TYPE A DETAIL

SCALE 1:5 S-101 TO S-106 C3

UNDERWATER PARTIAL DEPTH SPALL REPAIR 75mm AND GREATER WITHOUT REINFORCING STEEL USING FORM AND PUMP METHODS

1. CHIP OUT AND REMOVE ALL LOOSE CONCRETE FROM DAMAGED AREA.
2. SQUARE OFF LIMITS OF REPAIR AREA A MINIMUM OF 25mm DEEP BY SAW CUTTING OR CHIPPING. CHIP BACK TO SOUND CONCRETE. MINIMUM DEPTH FOR UNDERWATER REPAIRS IS 75mm. CONTRACTOR SHALL VERIFY DEPTH TO REINFORCING PRIOR TO CUTTING.
3. PRESENT PREPARED REPAIR AREA TO THE CONTRACTING OFFICER.
4. SECURE FORMS IN PLACE TO PREVENT CONCRETE FROM LEAKING OUT OF FORMS.
5. PRESENT FORMWORK TO THE CONTRACTING OFFICER FOR APPROVAL.
6. ONCE REPAIR AREA IS APPROVED BY THE CONTRACTING OFFICER, FILL WITH CONCRETE RESTORATION MORTAR. RESTORE AND RECONSTRUCT THE ORIGINAL DIMENSIONS OF THE STRUCTURAL ELEMENT BEING REPAIRED. FOLLOW MANUFACTURER'S RECOMMENDATION FOR FORM AND PUMP PLACEMENT.
7. LEAVE FORMS IN PLACE FOR A MINIMUM OF 7 DAYS.

SCHEDULE OF MATERIALS

1. SPALLED CONCRETE AREAS SHALL BE REPAIRED WITH CONCRETE RESTORATION MORTAR AS SPECIFIED IN SPECIFICATION SECTION 03 01 30.71 CONCRETE REHABILITATION.

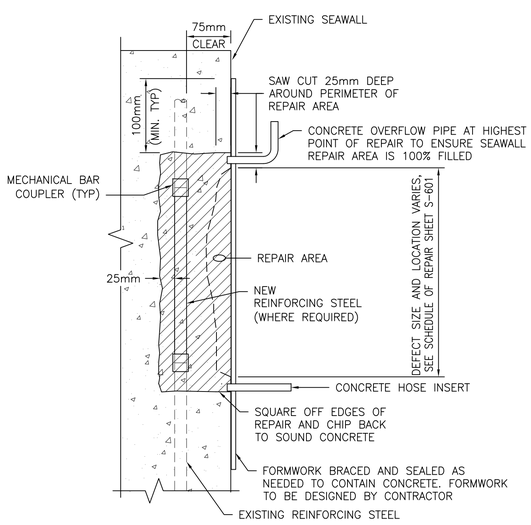

REPAIR TYPE B DETAIL

SCALE 1:5 S-101 B1

ABOVE WATER PARTIAL DEPTH SPALL REPAIR 75mm AND GREATER WITH EXPOSED REINFORCING STEEL FOR VERTICAL SURFACES USING FORM AND PUMP METHODS

1. PROVIDE SCAFFOLDING AS NECESSARY TO ACCESS THE WORK AREA.
2. CHIP OUT AND REMOVE ALL LOOSE CONCRETE FROM DAMAGED AREA.
3. SQUARE OFF LIMITS OF REPAIR AREA A MINIMUM OF 25mm DEEP BY SAW CUTTING. CHIP BACK TO SOUND CONCRETE. CONTRACTOR SHALL VERIFY DEPTH TO REINFORCING PRIOR TO CUTTING.
4. WHERE STEEL REINFORCING IS EXPOSED, CHIP BACK BEHIND REINFORCING STEEL A MINIMUM OF 25mm. CLEAN ALL EXPOSED REINFORCING STEEL TO SA2. REFER TO SPECIFICATION SECTION 03 01 30.71 CONCRETE REHABILITATION FOR REPLACEMENT OF CORRODED REINFORCING STEEL USING MECHANICAL SPLICES.
5. PRESENT PREPARED REPAIR AREA TO THE CONTRACTING OFFICER FOR APPROVAL.
6. ONCE REPAIR AREA PREPARATION IS APPROVED BY THE CONTRACTING OFFICER, FILL WITH CONCRETE RESTORATION MORTAR. RESTORE AND RECONSTRUCT THE ORIGINAL DIMENSIONS OF THE STRUCTURAL ELEMENT BEING REPAIRED. FOLLOW MANUFACTURER'S RECOMMENDATION FOR FORM AND PUMP PLACEMENT.
7. LEAVE FORMS IN PLACE FOR A MINIMUM OF 7 DAYS.

SCHEDULE OF MATERIALS

1. SPALLED CONCRETE AREAS SHALL BE REPAIRED WITH CONCRETE RESTORATION MORTAR AS SPECIFIED IN SPECIFICATION SECTION 03 01 30.71 CONCRETE REHABILITATION.
2. ALL REINFORCING STEEL SHALL HAVE A MINIMUM Fy = 410 mPa.

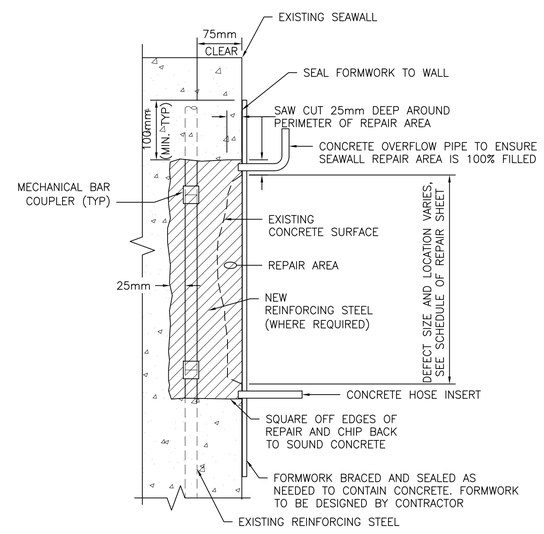

REPAIR TYPE C DETAIL

SCALE 1:5 S-102 B4

UNDERWATER PARTIAL DEPTH SPALL REPAIR 75mm AND GREATER WITH EXPOSED REINFORCING STEEL USING FORM AND PUMP METHODS

1. CHIP OUT AND REMOVE ALL LOOSE CONCRETE AMD MARINE GROWTH FROM DAMAGED AREA.
2. SQUARE OFF LIMITS OF REPAIR AREA A MINIMUM OF 25mm DEEP BY SAW CUTTING OR CHIPPING. CHIP BACK TO SOUND CONCRETE. CONTRACTOR SHALL VERIFY DEPTH TO REINFORCING BAR PRIOR TO CUTTING.
3. WHERE STEEL REINFORCING IS EXPOSED, CHIP BACK BELOW REINFORCING STEEL A MINIMUM OF 25mm. CLEAN ALL EXPOSED REINFORCING STEEL TO SA2. REFER TO SPECIFICATION SECTION 03 01 30.71 CONCRETE REHABILITATION FOR REPLACEMENT OF CORRODED REINFORCING STEEL USING MECHANICAL SPLICES.
4. PRESENT PREPARED REPAIR AREA TO THE CONTRACTING OFFICER.
5. SECURE FORMS IN PLACE TO PREVENT CONCRETE FROM LEAKING OUT OF FORMS.
6. PRESENT FORMWORK TO THE CONTRACTING OFFICER FOR APPROVAL.
7. ONCE REPAIR AREA PREPARATION AND FORMWORK IS APPROVED BY THE CONTRACTING OFFICER, FILL WITH CONCRETE RESTORATION MORTAR. RESTORE AND RECONSTRUCT THE ORIGINAL DIMENSIONS OF THE STRUCTURAL ELEMENT BEING REPAIRED. FOLLOW MANUFACTURER'S RECOMMENDATION FOR FORM AND PUMP PLACEMENT.
8. LEAVE FORMS IN PLACE FOR A MINIMUM OF 7 DAYS.

SCHEDULE OF MATERIALS

1. SPALLED CONCRETE AREAS SHALL BE REPAIRED WITH CONCRETE RESTORATION MORTAR AS SPECIFIED IN SPECIFICATION SECTION 03 01 30.71 CONCRETE REHABILITATION.
2. ALL REINFORCING STEEL SHALL HAVE A MINIMUM Fy = 410 mPa.

NOTE:

LOCATION OF DEFECT/REPAIR IS IDENTIFIED USING THE STATIONING ALONG THE EDGE OF THE STRUCTURE WITH VERTICAL AND HORIZONTAL OFFSETS INDICATING THE RELEVANT DISTANCE FROM THAT EDGE TO THE CENTER OF THE DEFECT/REPAIR

0 100 200 500 mm

GRAPHIC SCALE: 1:5

SYM	DESCRIPTION	DATE	APPR

NAVFAC

COMMONWEALTH OF MASSACHUSETTS CHARLES MARSHALL ROBERTS CIVIL No. 50339 REGISTERED PROFESSIONAL ENGINEER
3/12/14
SEAL

CHILDS ENGINEERING CORPORATION
34 WILLIAM WAY BELLINGHAM, MASSACHUSETTS 02019 U.S.A.
Phone: (508) 966-9092
Fax: (508) 966-9096
E-mail: mail@childseng.com
A/E INFO

APPROVED
FOR COMMANDER NAVFAC
ACTIVITY
SATISFACTORY TO DATE
DES CMR DRW TEQ CHK CDS
BRANCH MANAGER
CHIEF ENG/ARCH

DEPARTMENT OF THE NAVY
NAVAL FACILITIES ENGINEERING COMMAND
NAVAL FACILITIES ENGINEERING COMMAND
FISC, AKASAKI TERMINAL
SASEBO, JAPAN

REPAIRS TO FUELING PIER 170

REPAIR TYPE A–C DETAILS

SCALE: AS NOTED
EPROJECT NO.:
CONSTR. CONTR. NO.
NAVFAC DRAWING NO. 10006563
SHEET 15 OF 26

S-501

DRAWFORM REVISION: 10 MARCH 2009

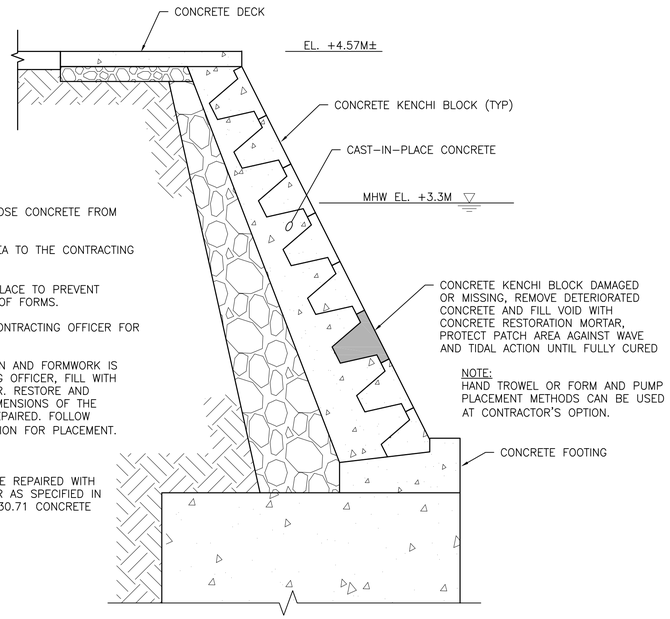

KENCHI BLOCK REPAIR

1. CHIP OUT AND REMOVE ALL LOOSE CONCRETE FROM DAMAGED AREA.
2. PRESENT PREPARED REPAIR AREA TO THE CONTRACTING OFFICER.
3. SECURE FORMS (IF USED) IN PLACE TO PREVENT CONCRETE FROM LEAKING OUT OF FORMS.
4. PRESENT FORMWORK TO THE CONTRACTING OFFICER FOR APPROVAL.
5. ONCE REPAIR AREA PREPARATION AND FORMWORK IS APPROVED BY THE CONTRACTING OFFICER, FILL WITH CONCRETE RESTORATION MORTAR. RESTORE AND RECONSTRUCT THE ORIGINAL DIMENSIONS OF THE STRUCTURAL ELEMENT BEING REPAIRED. FOLLOW MANUFACTURER'S RECOMMENDATION FOR PLACEMENT.

SCHEDULE OF MATERIALS

1. MISSING BLOCK AREAS SHALL BE REPAIRED WITH CONCRETE RESTORATION MORTAR AS SPECIFIED IN SPECIFICATION SECTION 03 01 30.71 CONCRETE REHABILITATION.

REPAIR TYPE D DETAIL (C1)

SCALE 1:25 S-101

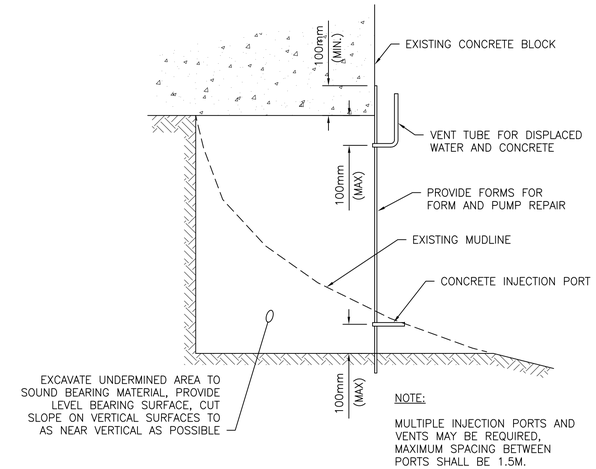

UNDERMINING OF SEAWALL

1. CHIP OUT AND REMOVE ALL LOOSE MATERIAL/DEBRIS FROM UNDERMINED AREA. EXCAVATE SEDIMENT AND LOOSE DEBRIS TO LINES SHOWN.
2. PRESENT PREPARED REPAIR AREA TO THE CONTRACTING OFFICER.
3. SECURE FORMWORK IN PLACE. BRACE AS REQUIRED TO RESIST PRESSURE FROM CONCRETE.
4. PRESENT FORMWORK TO THE CONTRACTING OFFICER FOR APPROVAL.
5. ONCE REPAIR PREPARATION AND FORMWORK IS APPROVED BY THE CONTRACTING OFFICER, INJECT WITH CONCRETE RESTORATION MORTAR. INJECT MORTAR THROUGH PORT(S) AT BOTTOM OF FORM STARTING AT ONE END OF REPAIR AREA AND ADVANCING TO THE OTHER END OF REPAIR AREA. PUMP MORTAR INTO FORMS UNTIL ALL WATER IS DISPLACED AND FRESH MORTAR IS PUMPED OUT OF VENT TUBES.

SCHEDULE OF MATERIALS

1. UNDERMINED AREAS SHALL BE REPAIRED WITH CONCRETE RESTORATION MORTAR AS SPECIFIED IN SPECIFICATION SECTION 03 01 30.71 CONCRETE REHABILITATION.

REPAIR TYPE E DETAIL (C4)

SCALE 1:10 S-101

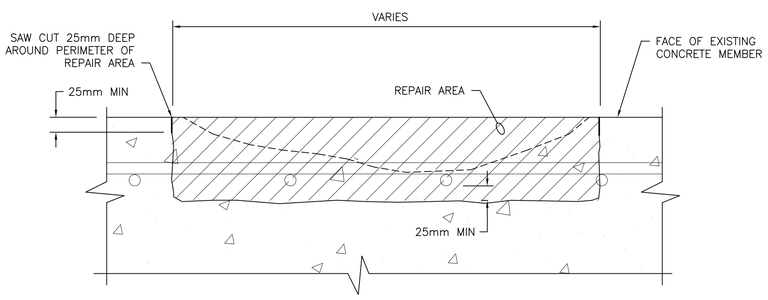

REPAIR TYPE F DETAIL (B1)

SCALE 1:5 S-104 TO S-106

PARTIAL DEPTH DECK SPALL REPAIR 0mm TO 150mm DEEP USING POUR AND TROWEL METHODS

1. CHIP OUT AND REMOVE ALL LOOSE CONCRETE FROM DAMAGED AREA.
2. SQUARE OFF LIMITS OF REPAIR AREA A MINIMUM OF 25mm DEEP BY SAW CUTTING OR CHIPPING. CHIP BACK TO SOUND CONCRETE.
3. WHERE STEEL REINFORCING IS EXPOSED, CHIP BACK BELOW REINFORCING STEEL A MINIMUM OF 25mm. CLEAN EXPOSED REINFORCING STEEL TO SA2. REFER TO SPECIFICATION SECTION 03 01 30.71 CONCRETE REHABILITATION FOR REPLACEMENT OF CORRODED REINFORCING STEEL.
4. PRESENT PREPARED REPAIR AREA TO THE CONTRACTING OFFICER FOR APPROVAL.
5. ONCE REPAIR AREA PREPARATION IS APPROVED BY THE CONTRACTING OFFICER, FILL WITH CONCRETE RESTORATION MORTAR. RESTORE AND RECONSTRUCT THE ORIGINAL DIMENSIONS OF THE STRUCTURAL ELEMENT BEING REPAIRED. FOLLOW MANUFACTURER'S RECOMMENDATION FOR PLACEMENT.
6. LEAVE FORMS IN PLACE FOR A MINIMUM OF 7 DAYS.

SCHEDULE OF MATERIALS

1. SPALLED CONCRETE AREAS SHALL BE REPAIRED WITH CONCRETE RESTORATION MORTAR AS SPECIFIED IN SPECIFICATION SECTION 03 01 30.71 CONCRETE REHABILITATION.
2. ALL REINFORCING STEEL SHALL HAVE A MINIMUM F = 410 mPa.

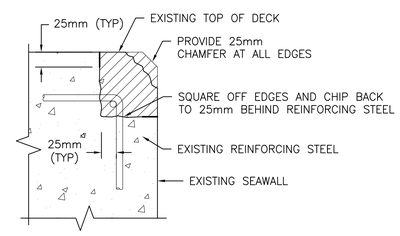

REPAIR TYPE G DETAIL (B4)

SCALE 1:5 S-101 TO S-106

EDGE SPALL/ABRASION REPAIR USING FORM AND POUR METHODS

1. PROVIDE SCAFFOLDING AS NECESSARY TO ACCESS WORK AREA.
2. SQUARE OFF LIMITS OF REPAIR AREA A MINIMUM OF 25mm DEEP BY SAW CUTTING. CHIP BACK TO SOUND CONCRETE.
3. WHERE STEEL REINFORCING IS EXPOSED, CHIP BACK BELOW REINFORCING STEEL A MINIMUM OF 25mm. CLEAN EXPOSED REINFORCING STEEL TO SA2. REFER TO SPECIFICATIONS SECTION 03 01 30.71 CONCRETE REHABILITATION FOR REPLACEMENT OF CORRODED REINFORCING STEEL.
4. PRESENT PREPARED REPAIR AREA TO THE CONTRACTING OFFICER FOR APPROVAL.
5. ONCE REPAIR AREA PREPARATION IS APPROVED BY THE CONTRACTING OFFICER, FORM AND FILL WITH CONCRETE RESTORATION MORTAR. RESTORE AND RECONSTRUCT THE ORIGINAL DIMENSIONS OF THE STRUCTURAL ELEMENT BEING REPAIRED. FOLLOW MANUFACTURER'S RECOMMENDATION FOR PLACEMENT.
6. LEAVE FORMS IN PLACE FOR A MINIMUM OF 7 DAYS.

SCHEDULE OF MATERIALS

1. SPALLED CONCRETE AREAS SHALL BE REPAIRED WITH CONCRETE RESTORATION MORTAR AS SPECIFIED IN SPECIFICATION SECTION 03 01 30.71 CONCRETE REHABILITATION.
2. ALL REINFORCING STEEL SHALL HAVE A MINIMUM Fy = 410 mPa.

NOTE:

LOCATION OF DEFECT/REPAIR IS IDENTIFIED USING THE STATIONING ALONG THE EDGE OF THE STRUCTURE WITH VERTICAL AND HORIZONTAL OFFSETS INDICATING THE RELEVANT DISTANCE FROM THAT EDGE TO THE CENTER OF THE DEFECT/REPAIR

0 0.25 0.5 1.0 m
GRAPHIC SCALE: 1:10

0 0.5 1.0 2.5 m
GRAPHIC SCALE: 1:25

0 100 200 500 mm
GRAPHIC SCALE: 1:5

SYM	DESCRIPTION	DATE	APPR

NAVFAC

COMMONWEALTH OF MASSACHUSETTS — CHARLES MARSHALL ROBERTS — CIVIL — No. 50339 — REGISTERED PROFESSIONAL ENGINEER
3/12/14
SEAL

CHILDS ENGINEERING CORPORATION
34 WILLIAM WAY BELLINGHAM, MASSACHUSETTS 02019 U.S.A.
Phone: (508) 966-9092
Fax: (508) 966-9096
E-mail: mail@childseng.com
A/E INFO

APPROVED
FOR COMMANDER NAVFAC
ACTIVITY
SATISFACTORY TO DATE
DES CMR DRW TEQ CHK CDS
BRANCH MANAGER
CHIEF ENG/ARCH

DEPARTMENT OF THE NAVY
NAVAL FACILITIES ENGINEERING COMMAND
NAVAL FACILITIES ENGINEERING COMMAND
FISC, AKASAKI TERMINAL
SASEBO, JAPAN
REPAIRS TO FUELING PIER 170
REPAIR TYPE D-G DETAILS

SCALE: AS NOTED
EPROJECT NO.:
CONSTR. CONTR. NO.
NAVFAC DRAWING NO. 10006564
SHEET 16 OF 26
S-502

DRAWFORM REVISION: 10 MARCH 2009

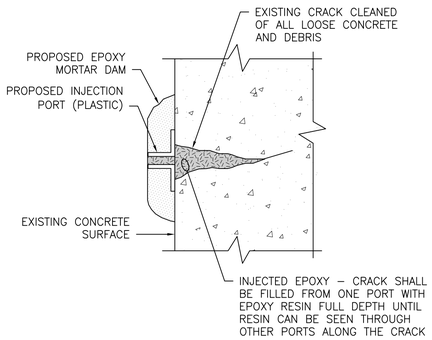

REPAIR TYPE H DETAIL (C1)

SCALE 1:5 S-103

EPOXY CRACK REPAIR BY PRESSURE INJECTION

1. PROVIDE SCAFFOLDING AS NECESSARY TO ACCESS THE WORK AREA.
2. CLEAN SURFACE OF ALL CONCRETE DUST, LOOSE CONCRETE, GREASE. OIL AND OTHER MATERIAL THAT WILL EFFECT THE BOND OF THE EPOXY MORTAR DAM.
3. SET APPROPRIATE INJECTION PORTS OVER CRACK AS RECOMMENDED BY THE EPOXY INJECTION SYSTEM MANUFACTURER WITH EPOXY MORTAR DAM.
4. PRESENT PREPARED REPAIR AREA TO THE CONTRACTING OFFICER FOR APPROVAL.
5. SEAL CRACKS AND PORTS WITH EPOXY MORTAR. TAKE CARE TO ENSURE THAT THE PORTS PROVIDE A CLEAN PATH FOR INJECTING EPOXY RESIN INTO THE CRACK.
6. USING AUTOMATED MIXING SYSTEM AND INJECTING EQUIPMENT INJECT EPOXY RESIN INTO CRACKS THROUGH PORTS. START AT ONE END OF CRACK (LOWER END) AND INJECT EPOXY RESIN INTO PORT UNTIL RESIN APPEARS AT THE NEXT PORT. PLUG PORT WHERE EPOXY RESIN IS BEING INJECTED AND MOVE NOZZLE TO PORT WHERE EPOXY RESIN HAS APPEARED. CONTINUE PUMPING REPEATING PROCEDURE UNTIL ALL THE PORTS AND CRACK HAS BEEN FILLED COMPLETELY WITH EPOXY RESIN.

SCHEDULE OF MATERIALS

1. CRACKS SHALL BE REPAIRED WITH EPOXY RESIN AS SPECIFIED IN SPECIFICATION SECTION 03 01 30.71 CONCRETE REHABILITATION.

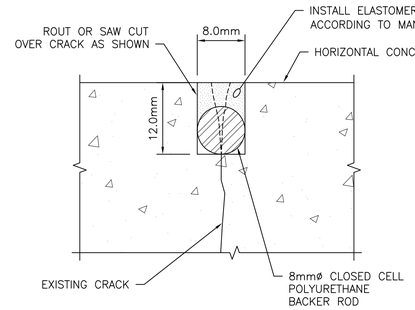

REPAIR TYPE J DETAIL (C4)

SCALE 1:0.5 S-101 TO S-106

CRACK REPAIR WITH ELASTOMERIC SEALANT

1. CLEAN REPAIR AREA TO REMOVE DEBRIS, ENSURE THAT THE CRACKS ARE NOT CONTAMINATED WITH ANY BOND INHIBITING MATERIALS SUCH AS OIL AND GREASE. ROUT OR SAW CUT OVER CRACK TO PREPARE SURFACE FOR SEALANT.
2. PRESENT REPAIR AREA TO THE CONTRACTING OFFICER FOR APPROVAL.
3. INSERT BACKER ROD OR BOND BREAKER TAPE INTO BOTTOM OF GROOVE.
4. INSERT SEALANT INTO GROOVE OVER BOND BREAKER.
5. PROTECT JOINT UNTIL SEALANT HAS CURED.

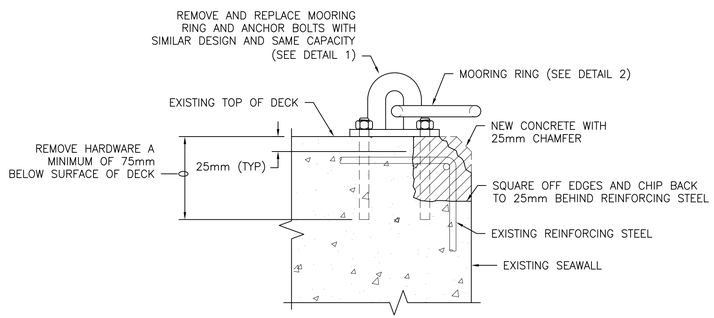

REPAIR TYPE K DETAIL (B2)

SCALE 1:5 S-102

MOORING RING SPALL REPAIR

1. PROVIDE SCAFFOLDING AS NECESSARY TO ACCESS WORK AREA.
2. REMOVE EXISTING MOORING RING AND ASSOCIATED HARDWARE. ALL HARDWARE MUST BE REMOVED A MINIMUM OF 75mm BELOW SURFACE OF DECK.
3. SQUARE OFF LIMITS OF REPAIR AREA A MINIMUM OF 25mm DEEP BY SAW CUTTING. CHIP BACK TO SOUND CONCRETE. CONTRACTOR SHALL VERIFY DEPTH TO REINFORCING PRIOR TO CUTTING.
4. WHERE STEEL REINFORCING IS EXPOSED, CHIP BACK BELOW REINFORCING STEEL A MINIMUM OF 25mm. CLEAN EXPOSED REINFORCING STEEL TO SA2. REFER TO SPECIFICATIONS SECTION 03 01 30.71 CONCRETE REHABILITATION FOR REPLACEMENT FOR CORRODED REINFORCING STEEL.
5. PRESENT PREPARED REPAIR AREA TO THE CONTRACTING OFFICER FOR APPROVAL.
6. ONCE REPAIR AREA PREPARATION IS APPROVED BY THE CONTRACTING OFFICER, FORM AND FILL WITH CONCRETE RESTORATION MORTAR. RESTORE AND RECONSTRUCT THE ORIGINAL DIMENSIONS OF THE STRUCTURAL ELEMENT BEING REPAIRED. FOLLOW MANUFACTURER'S RECOMMENDATION FOR PLACEMENT.
7. INSTALL NEW MOORING RING OF SIMILAR DESIGN AND WITH SAME CAPACITY, AT OR AS CLOSE TO ORIGINAL LOCATION AS POSSIBLE WITHOUT COMPROMISING CAPACITY.

SCHEDULE OF MATERIALS

1. SPALLED CONCRETE AREAS SHALL BE REPAIRED WITH CONCRETE RESTORATION MORTAR AS SPECIFIED IN SPECIFICATION SECTION 03 01 30.71 CONCRETE REHABILITATION.
2. ALL REINFORCING STEEL SHALL HAVE A MINIMUM Fy = 410 mPa.

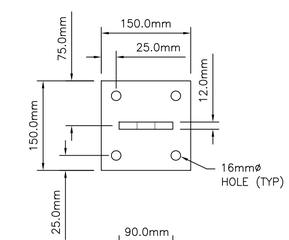

DETAIL 1 (B4)

SCALE 1:5 S-503

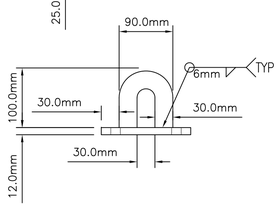

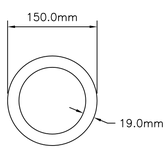

DETAIL 2 (B4)

SCALE 1:5 S-503

NOTE:

LOCATION OF DEFECT/REPAIR IS IDENTIFIED USING THE STATIONING ALONG THE EDGE OF THE STRUCTURE WITH VERTICAL AND HORIZONTAL OFFSETS INDICATING THE RELEVANT DISTANCE FROM THAT EDGE TO THE CENTER OF THE DEFECT/REPAIR

0 10 20 40 mm

GRAPHIC SCALE: 1:0.5

0 100 200 500 mm

GRAPHIC SCALE: 1:5

SYM	DESCRIPTION	DATE	APPR

NAVFAC

COMMONWEALTH OF MASSACHUSETTS — CHARLES MARSHALL ROBERTS — CIVIL — No. 50339 — REGISTERED PROFESSIONAL ENGINEER

3/12/14

SEAL

CHILDS ENGINEERING CORPORATION
34 WILLIAM WAY BELLINGHAM, MASSACHUSETTS 02019 U.S.A.
Phone: (508) 966-9092
Fax: (508) 966-9096
E-mail: mail@childseng.com
A/E INFO

APPROVED

FOR COMMANDER NAVFAC

ACTIVITY

SATISFACTORY TO DATE

DES CMR DRW TEQ CHK CDS

<<PM/DM>>

BRANCH MANAGER

CHIEF ENG/ARCH

<<XXX>>

DEPARTMENT OF THE NAVY
NAVAL FACILITIES ENGINEERING COMMAND
NAVAL FACILITIES ENGINEERING COMMAND
FISC, AKASAKI TERMINAL
SASEBO, JAPAN

REPAIRS TO FUELING PIER 170

REPAIR TYPE H-K DETAILS

SCALE: AS NOTED

EPROJECT NO.:

CONSTR. CONTR. NO.

NAVFAC DRAWING NO. 10006565

SHEET 17 OF 26

S-503

DRAWFORM REVISION: 10 MARCH 2009

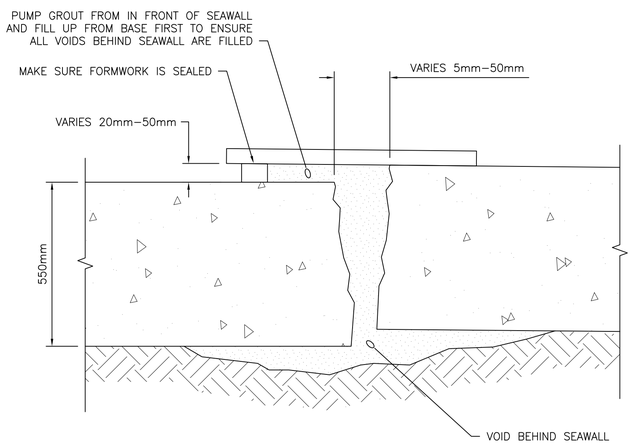

PLAN

REPAIR TYPE L DETAIL

SCALE 1:10 S–103 C2

SEPARATION IN SEAWALL

1. PROVIDE SCAFFOLDING AS NECESSARY TO ACCESS THE WORK AREA.
2. REMOVE ALL LOOSE CONCRETE AND DEBRIS FROM CRACK, REFER TO SPECIFICATION SECTION 03 01 30.71 CONCRETE REHABILITATION.
3. PRESENT PREPARED REPAIR AREA TO THE CONTRACTING OFFICER FOR APPROVAL.
4. SECURE FORMS IN PLACE AS SHOWN. FORM SHALL BE SEALED TIGHT AGAINST CONCRETE TO PREVENT LEAKAGE OF MORTAR.
5. PRESENT FORMWORK TO THE CONTRACTING OFFICER FOR APPROVAL.
6. ONCE REPAIR AREA PREPARATION AND FORMWORK IS APPROVED BY THE CONTRACTING OFFICER, FILL WITH FORM AND PUMP CONCRETE RESTORATION MORTAR FROM THE BASE OF THE CRACK TO ALLOW THE CONCRETE TO FILL THE CRACK AND FLOW BEHIND THE SEAWALL TO FILL ANY VOIDS. FORM AND PUMP MORTAR SHALL NOT BE EXTENDED WITH COURSE AGGREGATE. DO NOT EXCEED 100kpa GROUT PRESSURE WITH PUMP.
7. CURE RESTORATION MORTAR ACCORDING TO MANUFACTURER'S RECOMMENDATIONS.

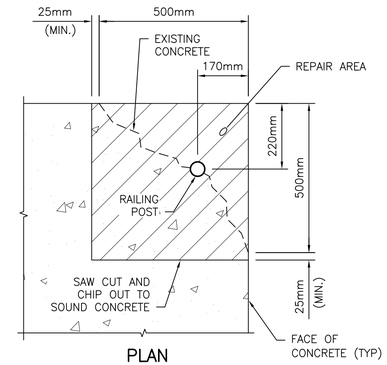

PLAN

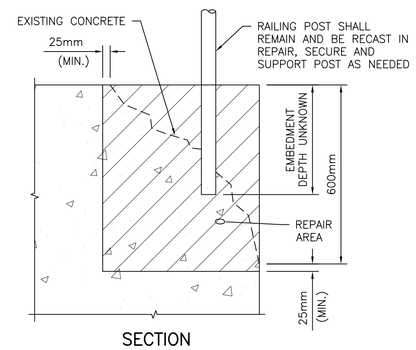

SECTION

RAILING CORNER SPALL REPAIR

1. PROVIDE SCAFFOLDING AS NECESSARY TO ACCESS THE WORK AREA.
2. CHIP OUT AND REMOVE ALL LOOSE CONCRETE FROM DAMAGED AREA AND AROUND RAILING.
3. SQUARE OFF LIMITS OF REPAIR AREA A MINIMUM OF 25mm DEEP BY SAW CUTTING. CHIP BACK TO SOUND CONCRETE.
4. WHERE STEEL REINFORCING IS EXPOSED, CHIP BACK BELOW REINFORCING STEEL A MINIMUM OF 25mm. CLEAN ALL EXPOSED REINFORCING STEEL TO SA2. REFER TO SPECIFICATION SECTION 03 01 30.71 CONCRETE REHABILITATION FOR REPLACEMENT OF CORRODED REINFORCING STEEL.
5. PRESENT PREPARED REPAIR AREA TO THE CONTRACTING OFFICER FOR APPROVAL.
6. SECURE FORMS IN PLACE TO RESTORE AND RECONSTRUCT THE ORIGINAL DIMENSIONS OF THE CORNER.
7. PRESENT FORMS TO THE CONTRACTING OFFICER FOR APPROVAL.
8. ONCE FORMS ARE APPROVED BY THE CONTRACTING OFFICER, FILL WITH CONCRETE RESTORATION MORTAR. FOLLOW MANUFACTURER'S RECOMMENDATION FOR PLACEMENT.

SCHEDULE OF MATERIALS

1. SPALLED CONCRETE AREAS SHALL BE REPAIRED WITH CONCRETE RESTORATION MORTAR AS SPECIFIED IN SPECIFICATION SECTION 03 01 30.71 CONCRETE REHABILITATION.
2. ALL REINFORCING STEEL SHALL HAVE A MINIMUM Fy = 410 mPa.

REPAIR TYPE M DETAIL

SCALE 1:10 S–103 B4

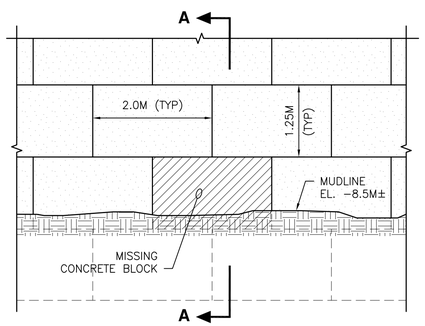

ELEVATION

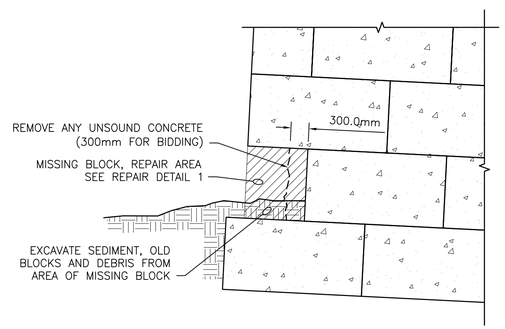

SECTION A–A

REPAIR LARGE UNDERWATER VOID

1. EXCAVATE SEDIMENT AND DEBRIS TO EXPOSE LOWER COURSE OF BLOCKS.
2. CHIP OUT AND REMOVE ALL UNSOUND CONCRETE FROM DAMAGED BLOCK.
3. PRESENT PREPARED REPAIR AREA TO THE CONTRACTING OFFICER.
4. SECURE FORMS IN PLACE AND SEAL TO PREVENT CONCRETE FROM LEAKING OUT OF FORMS. BRACE AS NEEDED TO RETAIN PUMPED CONCRETE RESTORATION MORTAR.
5. PRESENT FORMWORK TO THE CONTRACTING OFFICER FOR APPROVAL.
6. ONCE REPAIR AREA PREPARATION AND FORMWORK IS APPROVED BY THE CONTRACTING OFFICER, FILL WITH CONCRETE RESTORATION MORTAR EXTENDED WITH 10mm AGGREGATE. USE FORM AND PUMP TECHNIQUES FOR PLACEMENT.
7. REMOVE FORMS ONCE CONCRETE HAS CURED.
8. SEAL ANY GAPS OR SPACES BETWEEN BLOCKS LARGER THAN 12mm TO PREVENT LOSS OF CONCRETE RESTORATION MORTAR.

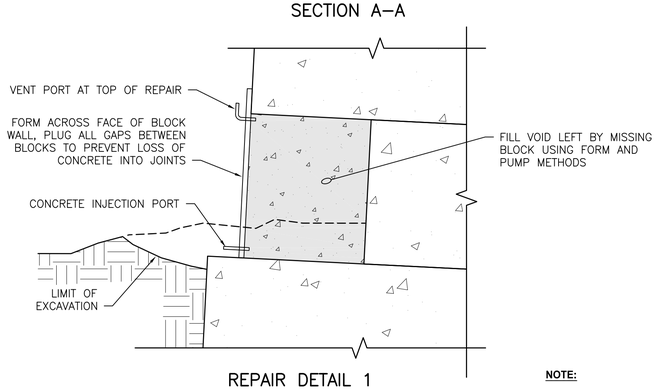

REPAIR DETAIL 1

N.T.S.

REPAIR TYPE N DETAIL

SCALE 1:50 S–103 A2

NOTE:

LOCATION OF DEFECT/REPAIR IS IDENTIFIED USING THE STATIONING ALONG THE EDGE OF THE STRUCTURE WITH VERTICAL AND HORIZONTAL OFFSETS INDICATING THE RELEVANT DISTANCE FROM THAT EDGE TO THE CENTER OF THE DEFECT/REPAIR

0 250 500 1000 mm

GRAPHIC SCALE: 1:10

SYM	DESCRIPTION	DATE	APPR

NAVFAC

COMMONWEALTH OF MASSACHUSETTS CHARLES MARSHALL ROBERTS CIVIL No. 50339 REGISTERED PROFESSIONAL ENGINEER 3/12/14 SEAL

CHILDS ENGINEERING CORPORATION
34 WILLIAM WAY BELLINGHAM, MASSACHUSETTS 02019 U.S.A.
Phone: (508) 966–9092
Fax: (508) 966–9096
E–mail: mail@childseng.com
A/E INFO

APPROVED
FOR COMMANDER NAVFAC
ACTIVITY
SATISFACTORY TO DATE
DES CMR DRW TEQ CHK CDS
<<PM/DM>>
BRANCH MANAGER
CHIEF ENG/ARCH
<<XXX>>

DEPARTMENT OF THE NAVY
NAVAL FACILITIES ENGINEERING COMMAND
NAVAL FACILITIES ENGINEERING COMMAND
FISC, AKASAKI TERMINAL
SASEBO, JAPAN
REPAIRS TO FUELING PIER 170
REPAIR TYPE L–N DETAILS

SCALE: AS NOTED
EPROJECT NO.:
CONSTR. CONTR. NO.
NAVFAC DRAWING NO. 10006566
SHEET 18 OF 26
S-504

DRAWFORM REVISION: 10 MARCH 2009

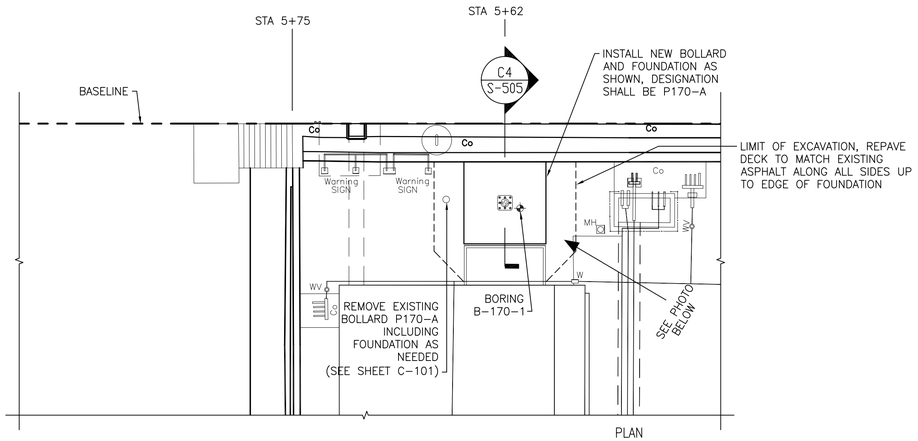

PLAN NORTH

BOLLARD P-107-A REPLACEMENT PLAN

SCALE: 1:200 C-101 S-107

0 4 10 20 M

GRAPHIC SCALE: 1:200

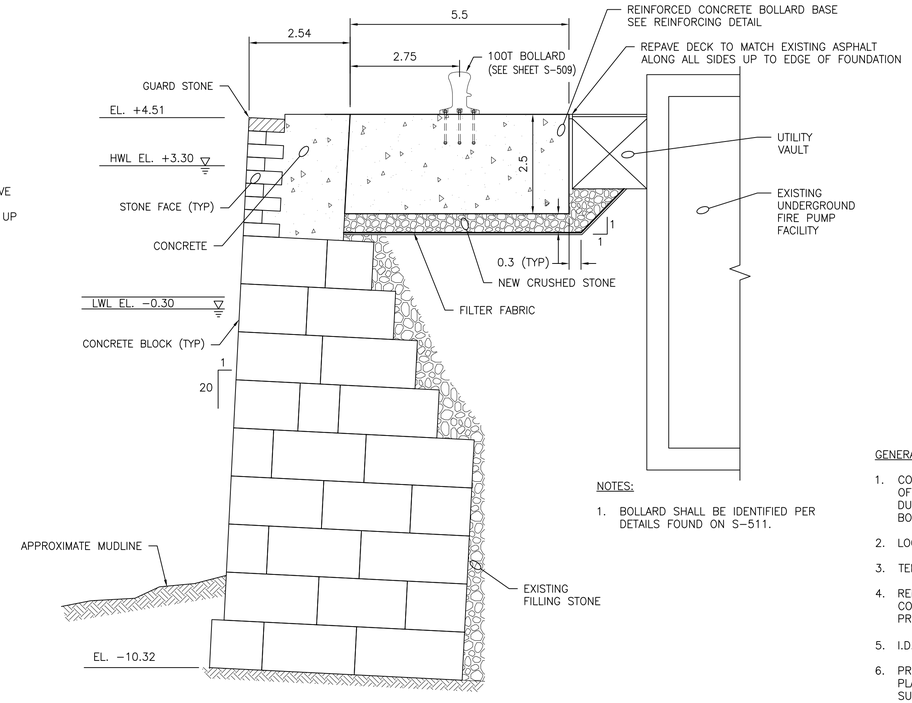

NOTES:

1. BOLLARD SHALL BE IDENTIFIED PER DETAILS FOUND ON S-511.

BOLLARD P-170-A REPLACEMENT SECTION

SCALE: 1:75 S-505 C4

0 2.0 4.0 8.0 m

GRAPHIC SCALE: 1:75

GENERAL NOTES:

1. CONTRACTOR SHALL PROVIDE SHORING TO PREVENT LOSS OF SUPPORT TO UTILITIES AND ADJACENT STRUCTURES DURING ANY EXCAVATION AND CONSTRUCTION OF THE BOLLARD.
2. LOCATE AND PROTECT 400mm FIRE LINE
3. TEMPORARILY RELOCATE THEN REPLACE BILGE PUMP LINE.
4. REMOVE UNKNOWN 400mm LINE, CONFIRM WITH CONTRACTING OFFICER THAT THE LINE IS ABANDONED PRIOR TO REMOVAL.
5. I.D./LOCATE ALL PIPES PRIOR TO EXCAVATION.
6. PREPARE PLAN OF EXISTING UTILITIES AND EXCAVATION PLAN PRIOR TO EXCAVATION FOR BOLLARD FOUNDATION, SUBMIT TO CONTRACTING OFFICER FOR APPROVAL.
7. CONTRACTOR SHALL CONDUCT EXPLORATORY EXCAVATIONS IN THE AREA OF THE BOLLARD FOUNDATION TO DETERMINE THE LOCATION, SIZE AND TYPE OF PIPES AND/OR ELECTRICAL CONDUITS THAT MAY INTERFERE WITH THE EXCAVATION.
8. UTILITIES SHOWN ON PLAN ARE APPROXIMATE.

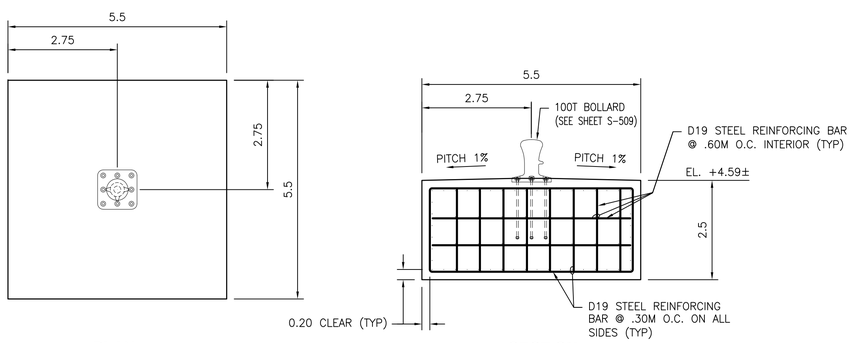

BOLLARD P170-A REINFORCING

SCALE: 1:75 S-505 A2

0 2.0 4.0 8.0 m

GRAPHIC SCALE: 1:75

NOTES:

1. MOUNTING HARDWARE BOLTS SHALL BE 750MM LONG M48 OF ASTM F1554 GRADE ISO STEEL, NUTS SHALL BE ASTM A563 GRADE DH STEEL, WASHERS SHALL BE ASTM F436 AND PLATE WASHERS SHALL BE ASTM A36 STEEL.
2. REINFORCING STEEL SHALL BE Fy410 mPa.
3. ALL REINFORCING STEEL SHALL BE EPOXY COATED AND CONFORM TO ASTM A775/A775M.

SYM	DESCRIPTION	DATE	APPR

NAVFAC

COMMONWEALTH OF MASSACHUSETTS CHARLES MARSHALL ROBERTS CIVIL No. 50339 REGISTERED PROFESSIONAL ENGINEER

3/12/14

SEAL

CHILDS ENGINEERING CORPORATION
34 WILLIAM WAY BELLINGHAM, MASSACHUSETTS 02019 U.S.A.
Phone: (508) 966-9092
Fax: (508) 966-9096
E-mail: mail@childseng.com
A/E INFO

APPROVED

FOR COMMANDER NAVFAC

ACTIVITY

SATISFACTORY TO DATE

DES CMR DRW TEQ CHK CDS

BRANCH MANAGER

CHIEF ENG/ARCH

DEPARTMENT OF THE NAVY
NAVAL FACILITIES ENGINEERING COMMAND
NAVAL FACILITIES ENGINEERING COMMAND
FISC, AKASAKI TERMINAL
SASEBO, JAPAN
REPAIRS TO FUELING PIER 170
BOLLARD P170-A REPLACEMENT DETAILS

SCALE: AS NOTED

EPROJECT NO.:

CONSTR. CONTR. NO.

NAVFAC DRAWING NO.
10006567

SHEET 19 OF 26

S-505

DRAWFORM REVISION: 10 MARCH 2009

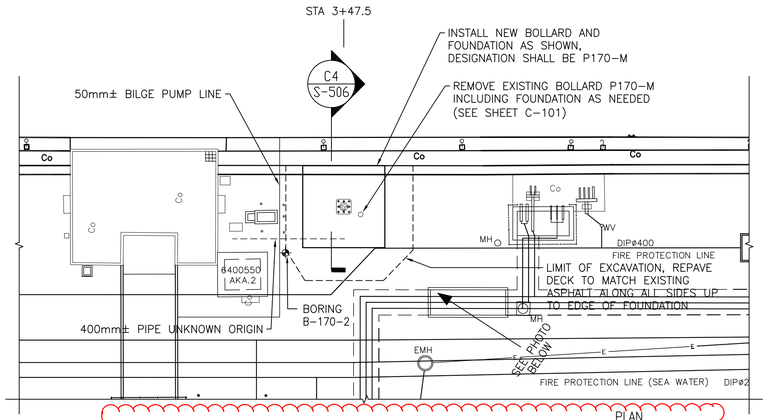

BID OPTION ITEM 002 / CLIN 0007

BOLLARD P170-M REPLACEMENT PLAN

SCALE: 1:200 C-101 S-107

0 4 10 20 M

GRAPHIC SCALE: 1:200

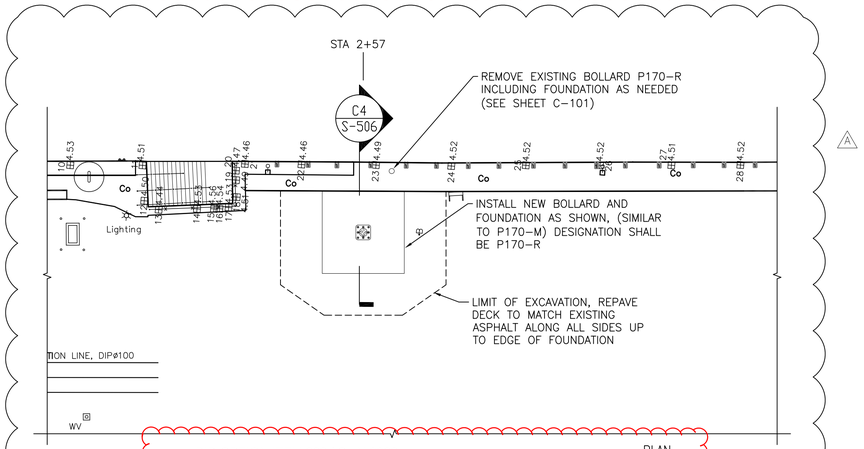

BID OPTION ITEM 003 / CLIN 0008

BOLLARD P170-R REPLACEMENT PLAN

SCALE: 1:200 C-101 S-103

0 4 10 20 M

GRAPHIC SCALE: 1:200



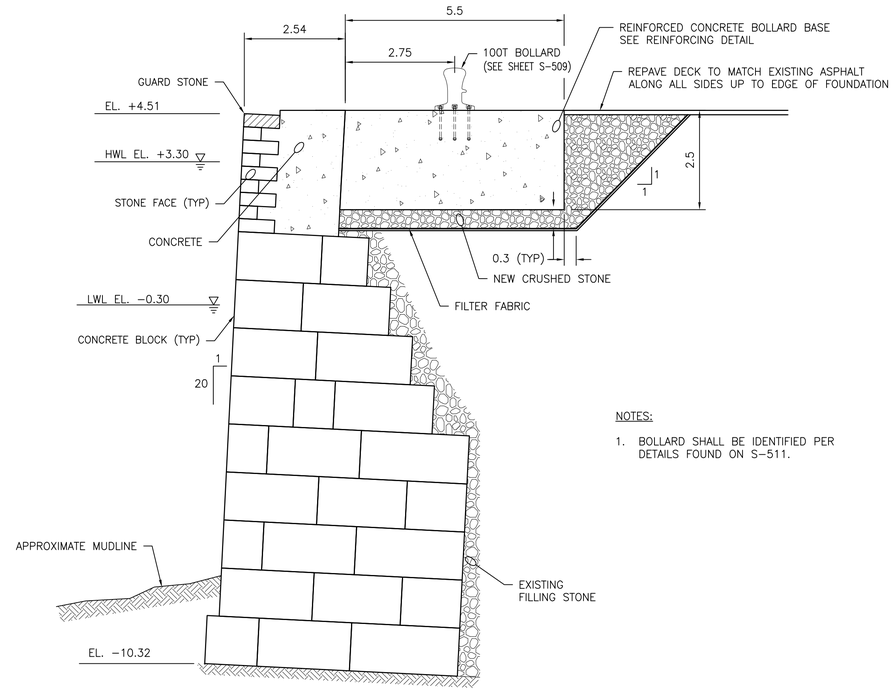

NOTES:

1. BOLLARD SHALL BE IDENTIFIED PER DETAILS FOUND ON S-511.

BID OPTION ITEM 002 / CLIN 0007

BOLLARD P170-M REPLACEMENT SECTION

SCALE: 1:75 S-506 C4

0 2.0 4.0 8.0 m

GRAPHIC SCALE: 1:75

GENERAL NOTES:

1. CONTRACTOR SHALL PROVIDE SHORING TO PREVENT LOSS OF SUPPORT TO UTILITIES AND ADJACENT STRUCTURES DURING ANY EXCAVATION AND CONSTRUCTION OF THE BOLLARD.
2. LOCATE AND PROTECT 400mm FIRE LINE
3. TEMPORARILY RELOCATE THEN REPLACE BILGE PUMP LINE.
4. REMOVE UNKNOWN 400mm LINE, CONFIRM WITH CONTRACTING OFFICER THAT THE LINE IS ABANDONED PRIOR TO REMOVAL.
5. I.D./LOCATE ALL PIPES PRIOR TO EXCAVATION.
6. PREPARE PLAN OF EXISTING UTILITIES AND EXCAVATION PLAN PRIOR TO EXCAVATION FOR BOLLARD FOUNDATION, SUBMIT TO CONTRACTING OFFICER FOR APPROVAL.
7. CONTRACTOR SHALL CONDUCT EXPLORATORY EXCAVATIONS IN THE AREA OF THE BOLLARD FOUNDATION TO DETERMINE THE LOCATION, SIZE AND TYPE OF PIPES AND/OR ELECTRICAL CONDUITS THAT MAY INTERFERE WITH THE EXCAVATION.
8. UTILITIES SHOWN ON PLAN ARE APPROXIMATE.

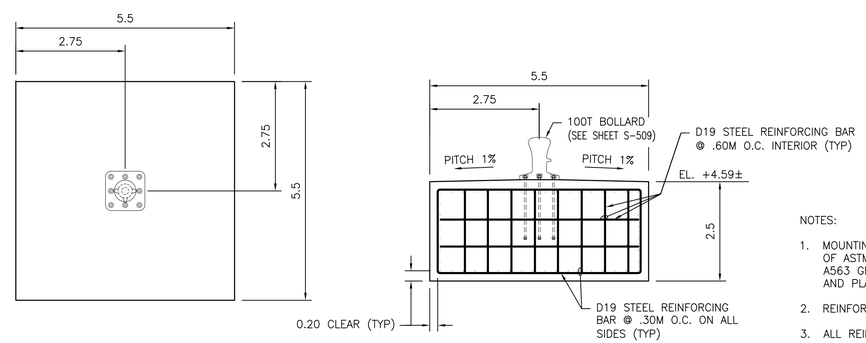

NOTES:

1. MOUNTING HARDWARE BOLTS SHALL BE 750MM LONG M48 OF ASTM F1554 GRADE ISO STEEL, NUTS SHALL BE ASTM A563 GRADE DH STEEL, WASHERS SHALL BE ASTM F436 AND PLATE WASHERS SHALL BE ASTM A36 STEEL.
2. REINFORCING STEEL SHALL BE Fy410 mPa.
3. ALL REINFORCING STEEL SHALL BE EPOXY COATED AND CONFORM TO ASTM A775/A775M.

BID OPTION ITEM 002 / CLIN 0007

BOLLARD P170-M REINFORCING

SCALE: 1:75 S-506 A2

0 2.0 4.0 8.0 m

GRAPHIC SCALE: 1:75

SYM	DESCRIPTION	DATE	APPR
1	REMOVE BOLLARD 170-GG	11/12/15	
A	REPLACE BOLLARD P170-R	01/20/14	CMR

NAVFAC

COMMONWEALTH OF MASSACHUSETTS CHARLES MARSHALL ROBERTS CIVIL No. 50339 REGISTERED PROFESSIONAL ENGINEER

3/12/14

SEAL

CHILDS ENGINEERING CORPORATION
34 WILLIAM WAY BELLINGHAM, MASSACHUSETTS 02019 U.S.A.
Phone: (508) 966-9092
Fax: (508) 966-9096
E-mail: mail@childseng.com
A/E INFO

APPROVED

FOR COMMANDER NAVFAC

ACTIVITY

SATISFACTORY TO DATE

DES CMR DRW TEQ CHK CDS

BRANCH MANAGER

CHIEF ENG/ARCH

DEPARTMENT OF THE NAVY
NAVAL FACILITIES ENGINEERING COMMAND
NAVAL FACILITIES ENGINEERING COMMAND
FISC, AKASAKI TERMINAL
SASEBO, JAPAN

REPAIRS TO FUELING PIER 170

BOLLARD P170-M REPLACEMENT DETAILS

SCALE: AS NOTED

EPROJECT NO.:

CONSTR. CONTR. NO.

NAVFAC DRAWING NO. 10006568

SHEET 20 OF 26

S-506

DRAWFORM REVISION: 10 MARCH 2009

BOLLARD P170-GG REPLACEMENT IS NOT INCLUDED AS PART OF THIS CONTRACT SCOPE DRAWINGS ARE LEFT FOR REFERENCE AND INFORMATION ONLY. 1

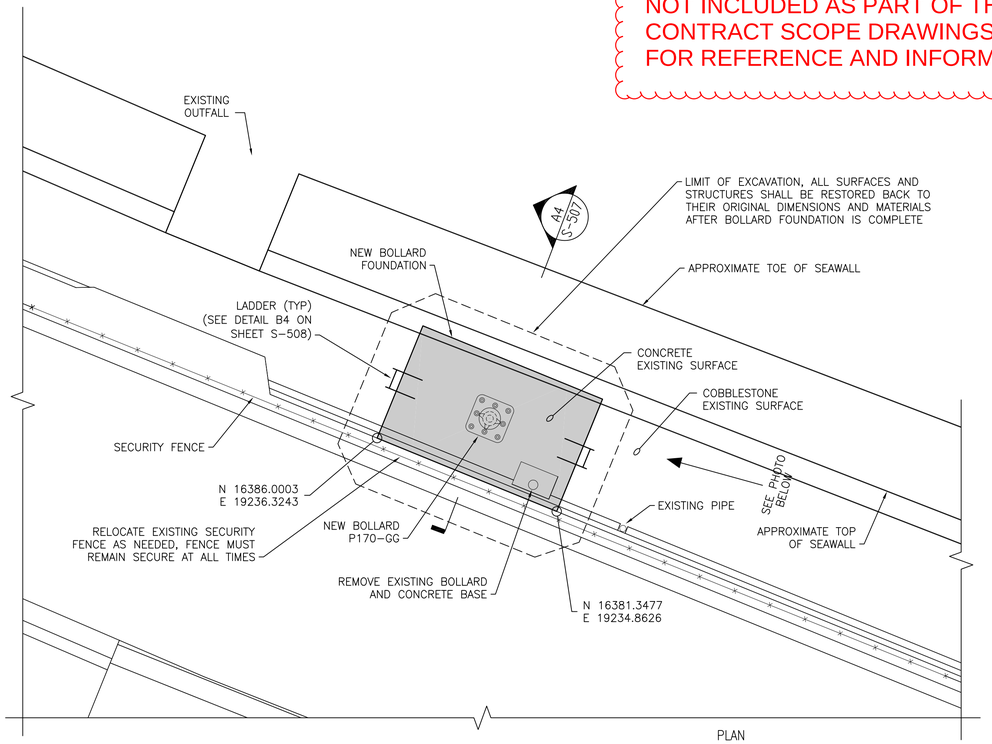

BOLLARD P170-GG REPLACEMENT PLAN

SCALE: 1:75 C-101 S-107

PLAN NORTH

0 2.0 4.0 8.0 m

GRAPHIC SCALE: 1:75

NOTES:

1. BOLLARD SHALL HAVE A CAPACITY OF 100 TONS.
2. BOLLARD SHALL BE A CAST STEEL MSB100 SINGLE BIT BOLLARD BY MARITIME INTERNATIONAL OR EQUAL.
3. BOLLARD SHALL BE INSTALLED IN ACCORDANCE WITH MANUFACTURERS RECOMMENDATIONS.
4. CONCRETE FOR BOLLARD BASE SHALL HAVE A MINIMUM 28 DAY COMPRESSIVE STRENGTH OF 34.4 mPa.
5. CONCRETE FOR BOLLARD BASE SHALL HAVE 5% TO 7% ENTRAINED AIR.
6. CONCRETE FOR PIPE PILE FILL SHALL HAVE A MINIMUM 28 DAY COMPRESSIVE STRENGTH OF 20.7 mPa.
7. REINFORCING STEEL SHALL BE Fy – 410 mPa.
8. ALL REINFORCING STEEL SHALL BE EPOXY COATED AND CONFORM TO ASTM A775/A775M.
9. STEEL PIPE PILES SHALL CONFORM TO ASTM A252–77A GRADE 3.
10. ROCK ANCHOR DESIGN LOAD SHALL BE 90 TONNES EACH. ESTIMATED BOND LENGTH IS 6.4 METERS BASED ON A SHAFT DIAMETER OF .219 METERS, ULTIMATE ROCK/GROUT BOND STRESS OF 0.55 mPa, AND FACTOR OF SAFETY OF 3.0.
11. REINFORCING BAR SHALL BE A 63mm DSI THREAD BAR GRADE 550 OR EQUIVALENT.
12. BOLLARD SHALL BE IDENTIFIED PER DETAIL FOUND ON S–511.
13. GROUT ROCK ANCHOR POCKET WITH TOP OF BOLLARD AFTER ROCK ANCHOR IS INSTALLED.

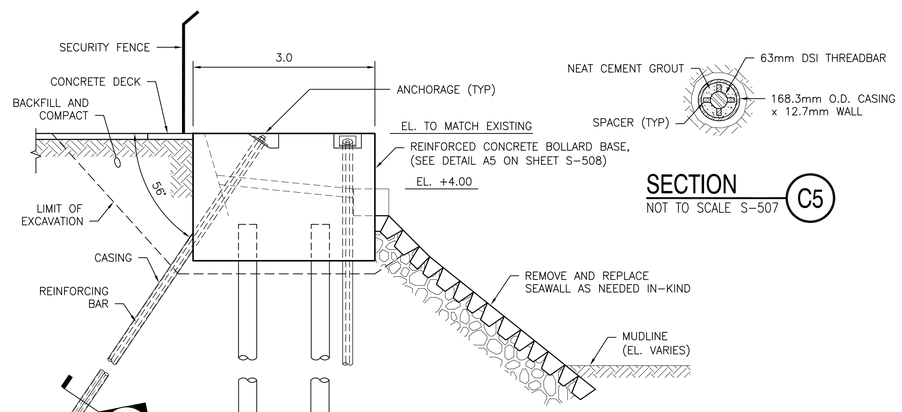

SECTION C5

NOT TO SCALE S-507

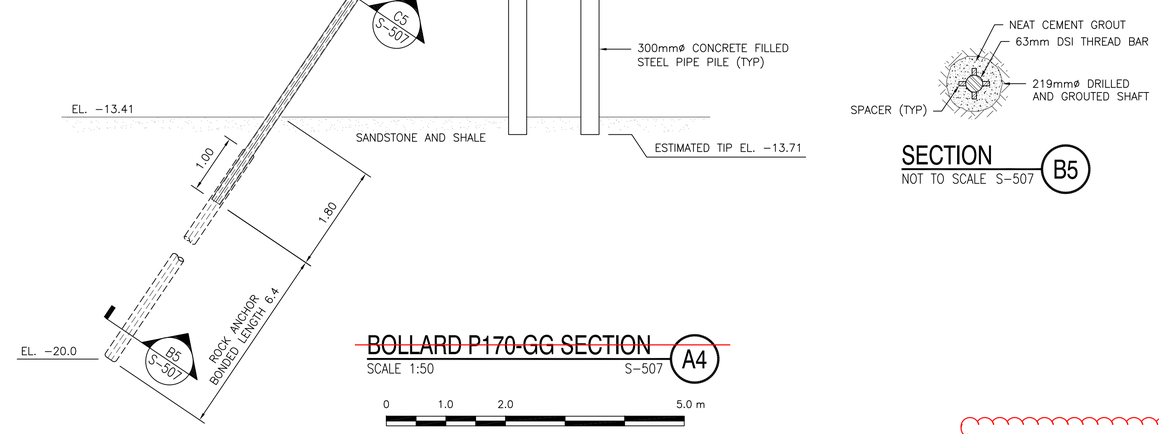

SECTION B5

NOT TO SCALE S-507

BOLLARD P170-GG SECTION A4

SCALE 1:50 S-507

0 1.0 2.0 5.0 m

GRAPHIC SCALE: 1:50

NOT IN CONTRACT

SYM	DESCRIPTION	DATE	APPR
1	REMOVE BOLLARD 170-GG	11/12/15	

NAVFAC

COMMONWEALTH OF MASSACHUSETTS CHARLES MARSHALL ROBERTS CIVIL No. 50339 REGISTERED PROFESSIONAL ENGINEER

3/12/14

SEAL

CHILDS ENGINEERING CORPORATION
34 WILLIAM WAY BELLINGHAM, MASSACHUSETTS 02019 U.S.A.
Phone: (508) 966–9092
Fax: (508) 966–9096
E–mail: mail@childseng.com
A/E INFO

APPROVED

FOR COMMANDER NAVFAC

ACTIVITY

SATISFACTORY TO DATE

DES CMR DRW TEQ CHK CDS

BRANCH MANAGER

CHIEF ENG/ARCH

DEPARTMENT OF THE NAVY
NAVAL FACILITIES ENGINEERING COMMAND
NAVAL FACILITIES ENGINEERING COMMAND
FISC, AKASAKI TERMINAL
SASEBO, JAPAN

REPAIRS TO FUELING PIER 170

BOLLARD P170–GG INSTALLATION DETAILS

SCALE: AS NOTED

EPROJECT NO.:

CONSTR. CONTR. NO.

NAVFAC DOCUMENT NO. 10006569

SHEET 21 OF 26

S-507

DRAWFORM REVISION: 10 MARCH 2009

BOLLARD P170-GG REPLACEMENT IS NOT INCLUDED AS PART OF THIS CONTRACT SCOPE DRAWINGS ARE LEFT FOR REFERENCE AND INFORMATION ONLY. 1

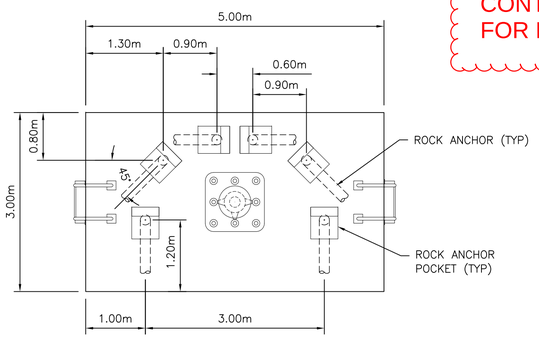

PLAN @ TOP

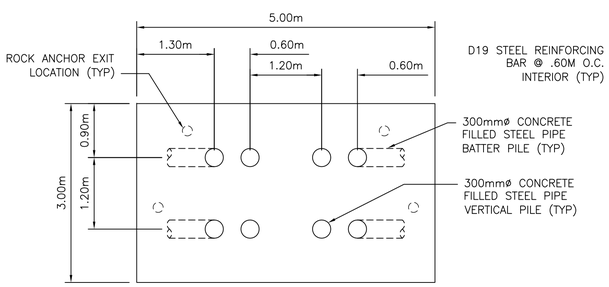

PLAN @ BOTTOM

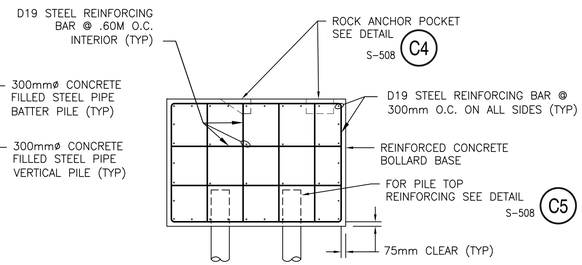

REINFORCING SECTION

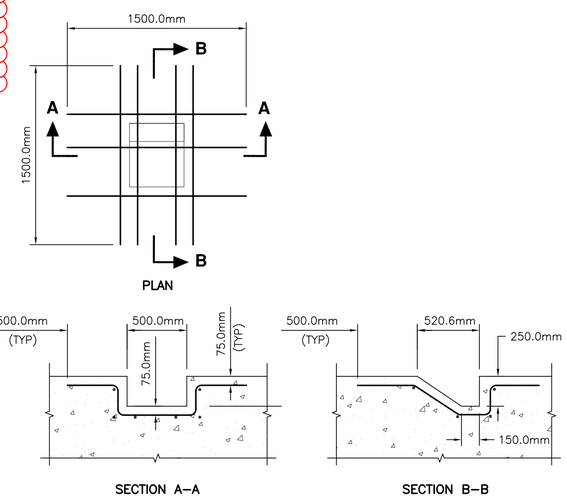

PLAN

SECTION A–A

SECTION B–B

ROCK ANCHOR POCKET C4

SCALE 1:25 S-508

0 500 1000 2500 mm

GRAPHIC SCALE: 1:25

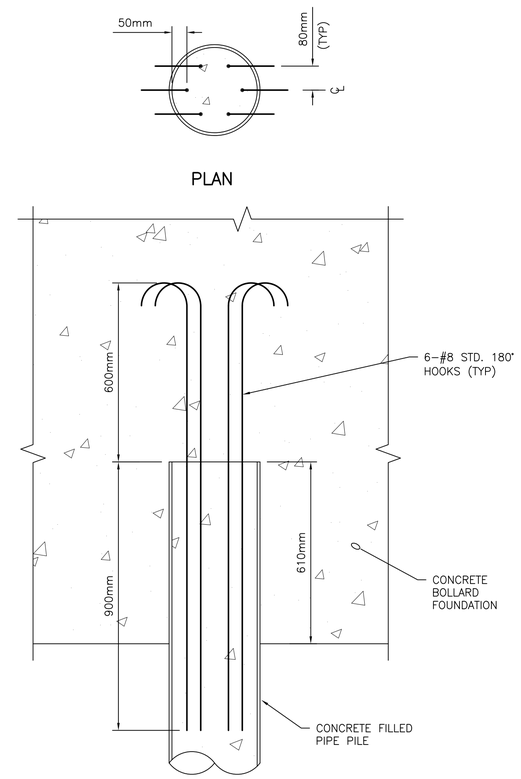

PLAN

SECTION

PILE TOP DETAIL C5

SCALE 1:10 S-508

0 250 500 1000 mm

GRAPHIC SCALE: 1:10

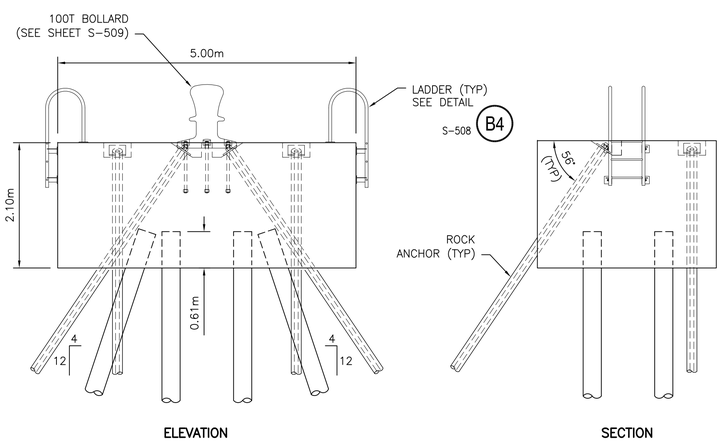

ELEVATION

SECTION

BOLLARD P170-GG DETAIL A5

SCALE 1:50 S-507

0 1000 2000 5000 mm

GRAPHIC SCALE: 1:50

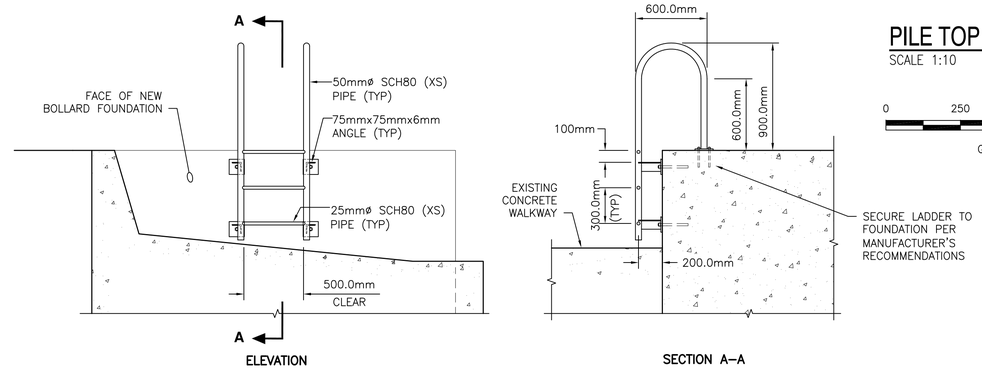

ELEVATION

SECTION A–A

LADDER DETAIL B4

SCALE 1:25 S-507

0 500 1000 2500 mm

GRAPHIC SCALE: 1:25

NOT IN CONTRACT

SYM	DESCRIPTION	DATE	APPR
1	REMOVE BOLLARD 170-GG	11/12/15	

NAVFAC

COMMONWEALTH OF MASSACHUSETTS CHARLES MARSHALL ROBERTS CIVIL No. 50339 REGISTERED PROFESSIONAL ENGINEER 3/12/14 SEAL

CHILDS ENGINEERING CORPORATION
34 WILLIAM WAY BELLINGHAM, MASSACHUSETTS 02019 U.S.A.
Phone: (508) 966-9092
Fax: (508) 966-9096
E-mail: mail@childseng.com
A/E INFO

APPROVED

FOR COMMANDER NAVFAC

ACTIVITY

SATISFACTORY TO DATE

DES CMR DRW TEQ CHK CDS

BRANCH MANAGER

CHIEF ENG/ARCH

DEPARTMENT OF THE NAVY
NAVAL FACILITIES ENGINEERING COMMAND
NAVAL FACILITIES ENGINEERING COMMAND
FISC, AKASAKI TERMINAL
SASEBO, JAPAN

REPAIRS TO FUELING PIER 170

BOLLARD P170-GG DETAILS

SCALE: AS NOTED

EPROJECT NO.:

CONSTR. CONTR. NO.

NAVFAC DRAWING NO. 10006570

SHEET 22 OF 26

S-508

DRAWING REVISION: 10 MARCH 2009

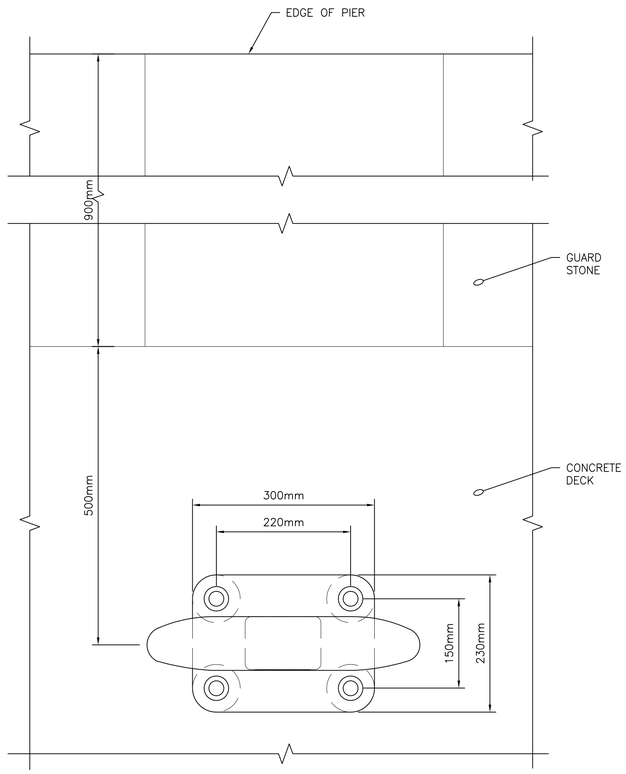

PLAN

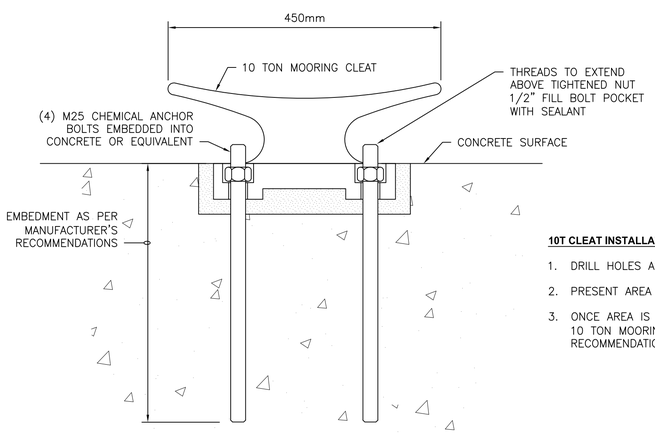

ELEVATION

10T CLEAT INSTALLATION

1. DRILL HOLES AS NEEDED FOR CHEMICAL ANCHOR BOLTS.
2. PRESENT AREA TO CONTRACTING OFFICER FOR APPROVAL.
3. ONCE AREA IS APPROVED BY CONTRACTION OFFICER. INSTALL 10 TON MOORING CLEAT AS PER MANUFACTURER'S RECOMMENDATIONS.

10T CLEAT INSTALLATION DETAIL (B1)

SCALE 1:5 — S-101, S-102, S-103

0 100 200 500 mm

GRAPHIC SCALE: 1:5

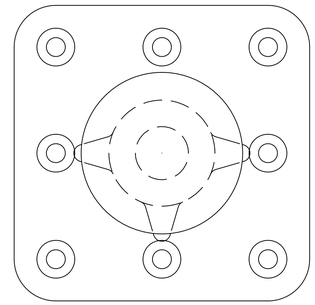

PLAN

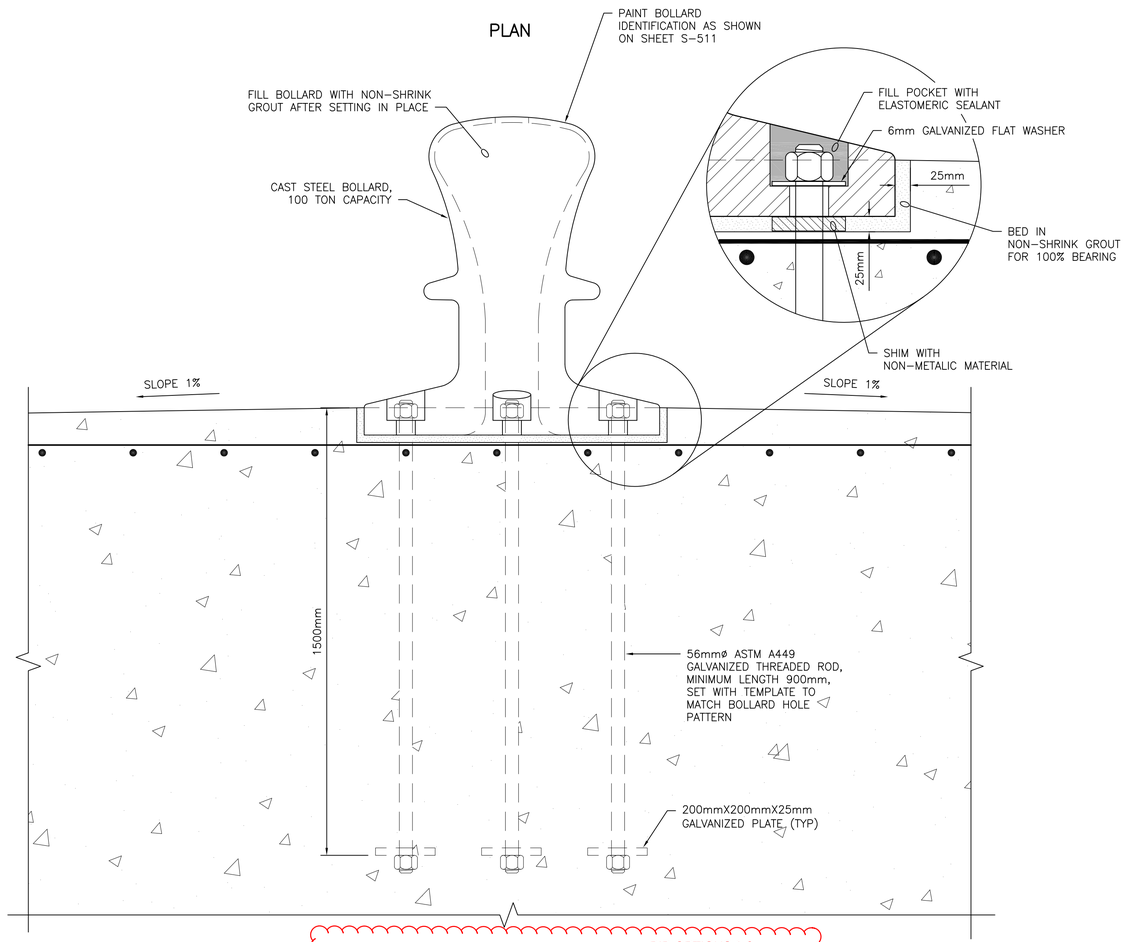

SECTION

BID OPTIONS 1-3
CLINS 0006-0008

1

NEW 100 TON BOLLARD DETAIL (A4)

SCALE 1:10 — S-506 TO S-508

0 250 500 1000 mm

GRAPHIC SCALE: 1:10

SYM	DESCRIPTION	DATE	APPR
1	REMOVE BOLLARD 170-GG	11/12/15	

NAVFAC

COMMONWEALTH OF MASSACHUSETTS — CHARLES MARSHALL ROBERTS — CIVIL — No. 50339 — REGISTERED PROFESSIONAL ENGINEER

3/12/14

SEAL

CHILDS ENGINEERING CORPORATION
34 WILLIAM WAY BELLINGHAM, MASSACHUSETTS 02019 U.S.A.
Phone: (508) 966-9092
Fax: (508) 966-9096
E-mail: mail@childseng.com
A/E INFO

APPROVED

FOR COMMANDER NAVFAC

ACTIVITY

SATISFACTORY TO DATE

DES CMR | DRW TEQ | CHK CDS

<<PM/DM>>

BRANCH MANAGER

CHIEF ENG/ARCH

<<XX>>

DEPARTMENT OF THE NAVY
NAVAL FACILITIES ENGINEERING COMMAND
NAVAL FACILITIES ENGINEERING COMMAND

FISC, AKASAKI TERMINAL — SASEBO, JAPAN

REPAIRS TO FUELING PIER 170

CLEAT AND BOLLARD INSTALLATION DETAILS

SCALE: AS NOTED

EPROJECT NO.:

CONSTR. CONTR. NO.

NAVFAC DRAWING NO. 10006571

SHEET 23 OF 26

S-509

DRAWFORM REVISION: 10 MARCH 2009

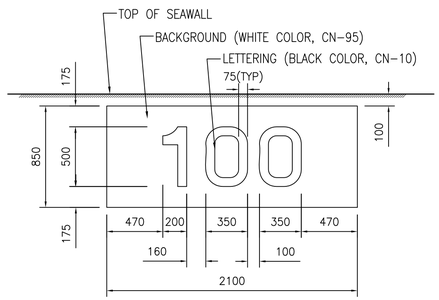

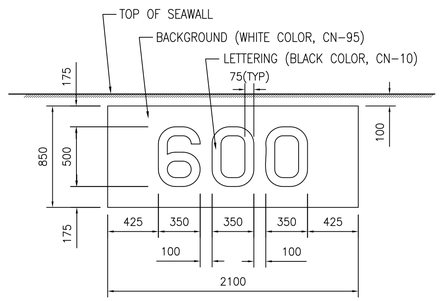

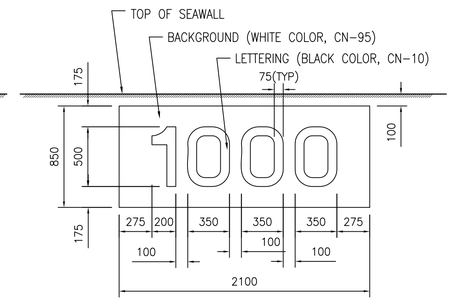

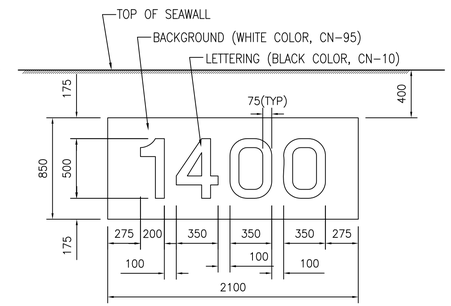

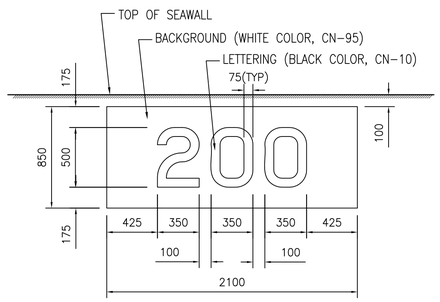

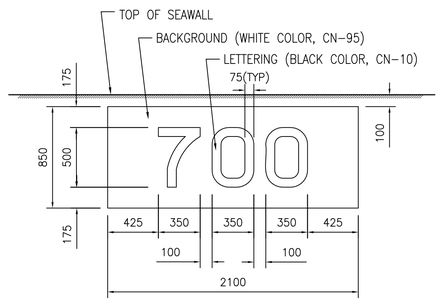

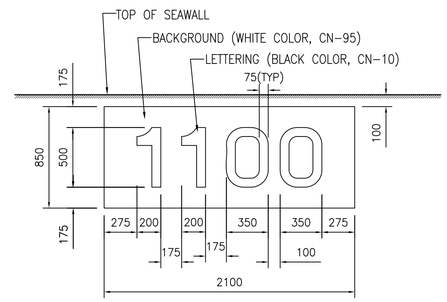

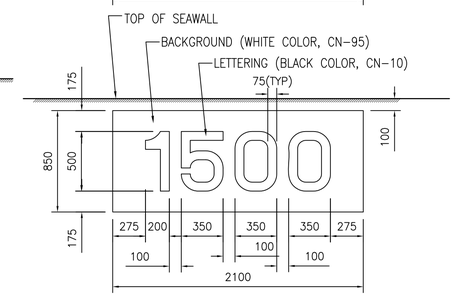

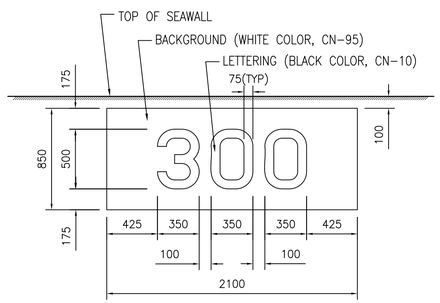

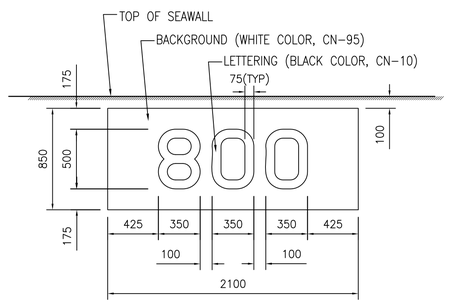

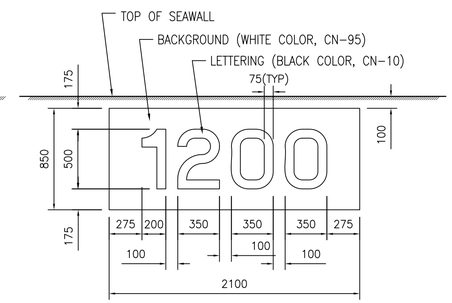

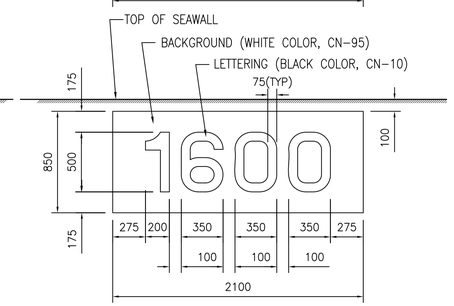

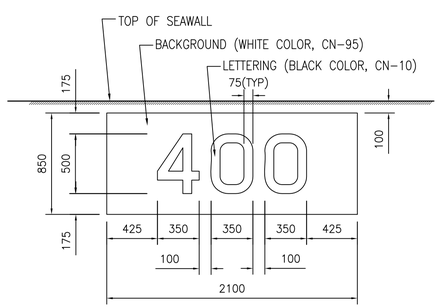

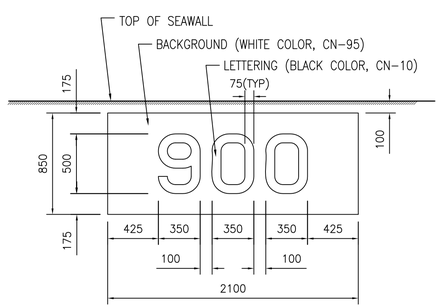

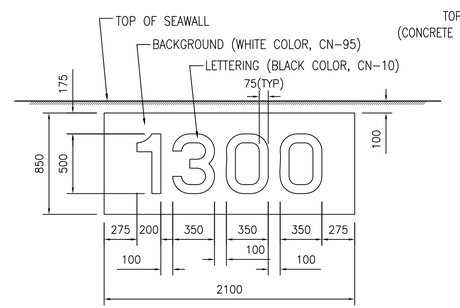

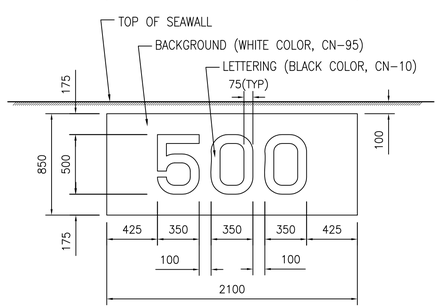

DISTANCE MARK ELEVATION- SEAWALL

SCALE = 1:25 S-107 A3

0 0.5 1.0 2.5 m

GRAPHIC SCALE: 1:25

0 0.25 0.5 1.0 m

GRAPHIC SCALE: 1:10

SECTION OF SEAWALL

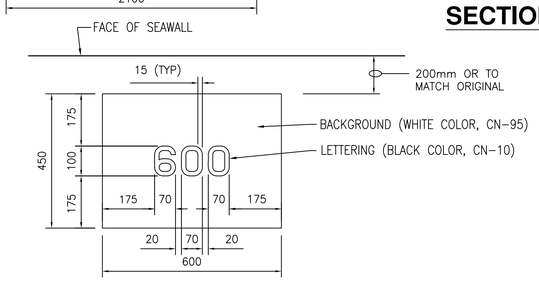

DISTANCE MARK PLAN- TOP DECK

SCALE = 1:10

NOTES:

1. LOCATIONS OF DISTANCE MARKS ARE INDICATED BY DISTANCE FROM NORTH EDGE CORNER OF SEAWALL.
2. LOCATIONS OF DISTANCE MARKS SHALL BE CONFIRMED AND APPROVED BY THE PORT OPERATIONS, VIA THE CONTRACTING OFFICER, IN WRITING IN ADVANCE ON WHICH THEY ARE REQUIRED TO PROVIDE.
3. DISTANCE MARKS SHALL BE PAINTED AFTER THOROUGHLY REMOVAL OF EXISTING DISTANCE MARKS UNDER PAYING ATTENTION TO PREVENT SERIOUS DAMAGE TO EXISTING CONCRETE SURFACES.
4. DISTANCE MARKERS SHALL BE REPAINTED ON THE TOP DECK AND FRONT OF SEAWALL.
5. DISTANCE MARKERS ON FRONT OF SEAWALL SHALL BE 2100mmX850mm WITH A TEXT HEIGHT OF 500mm. DISTANCE MARKERS ON TOP DECK SHALL BE 600mmX450mm WITH A TEXT HEIGHT OF 100mm.

PAINT SCHEDULE

ITEM	KIND OF PAINT	NO OF COAT	PORTION	APPLICATION	COLOR
CONC & STONE SURFACE	ACRYLIC EMULSION SEALER	1	SIDE OF SEAWALL	BRUSH OR ROLLER	CN-10 (BLACK)
	SYNTHETIC RESIN EMULSION PAINT, GLOSSY TYPE (JIS K 5660)	2			CN-95 (WHITE)
NOTE:	1. INDICATED COLOR NUMBERS ARE IN ACCORDANCE WITH "JAPAN PAINT MANUFACTURER'S ASSOCIATION "VERSION 2005 (C)". 2. DO NOT USE COATINGS HAVING A LEAD CONTENT OVER 0.06 PERCENT BY WEIGHT OF NONVOLATILE CONTENT.				

SYM	DESCRIPTION	DATE	APPR

NAVFAC

COMMONWEALTH OF MASSACHUSETTS CHARLES MARSHALL ROBERTS CIVIL No. 50339 REGISTERED PROFESSIONAL ENGINEER
3/12/14
SEAL

CHILDS ENGINEERING CORPORATION
34 WILLIAM WAY BELLINGHAM, MASSACHUSETTS 02019 U.S.A.
Phone: (508) 966-9092
Fax: (508) 966-9096
E-mail: mail@childseng.com
A/E INFO

APPROVED
FOR COMMANDER NAVFAC
ACTIVITY
SATISFACTORY TO DATE
DES CMR DRW TEQ CHK CDS
BRANCH MANAGER
CHIEF ENG/ARCH

DEPARTMENT OF THE NAVY
NAVAL FACILITIES ENGINEERING COMMAND
NAVAL FACILITIES ENGINEERING COMMAND
FISC, AKASAKI TERMINAL
SASEBO, JAPAN
REPAIRS TO FUELING PIER 170
REPAINT DISTANCE MARK

SCALE: AS NOTED
EPROJECT NO.
CONSTR. CONTR. NO.
NAVFAC DRAWING NO. 10006572
SHEET 24 OF 26
S-510

DRAWFORM REVISION: 10 MARCH 2009

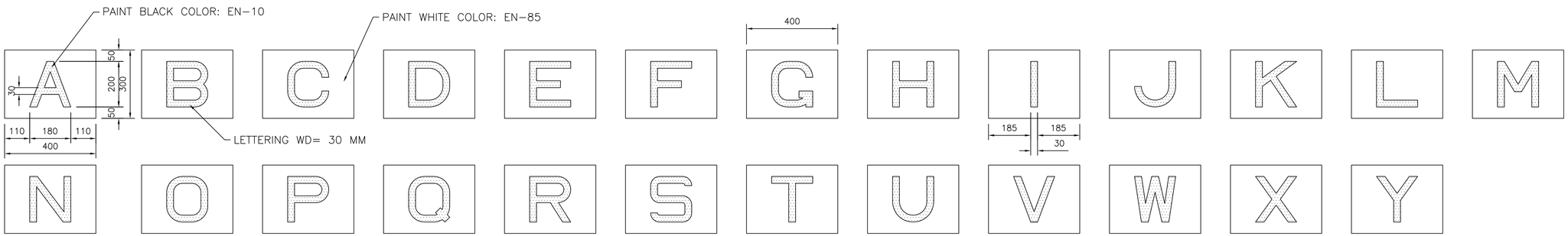

BOLLARD IDENTIFICATION MARK DETAIL

SCALE = 1:10

S-101 TO 106

D3

0 0.25 0.5 1.0 m

GRAPHIC SCALE: 1:10

NOTES:

1. ALL BOLLARDS ARE CURRENTLY IDENTIFIED WITH LETTERING. THIS SHOULD BE MATCHED AS CLOSELY AS POSSIBLE.
2. BOLLARDS SHALL BE CLEANED TO SA 2 PRIOR TO INSPECTION.
3. ONCE COATING IS REMOVED, INSPECT BOLLARDS FOR SIGNS OF ADVANCED CORROSION, THEN PRESENT TO CONTRACTING OFFICER FOR APPROVAL.
4. ONCE COATING REMOVAL IS APPROVED BY CONTRACTING OFFICER, RECOAT BOLLARDS TO MATCH EXISTING COLOR. SEE SPECIFICATION SECTION 05 30 00.01 MOORING HARDWARE FOR MORE DETAILS.
5. APPLY BOLLARD IDENTIFICATION TO MATCH EXISTING. SEE SHEET S-601 FOR SCHEDULE.

SYM	DESCRIPTION	DATE	APPR

NAVFAC

COMMONWEALTH OF MASSACHUSETTS
CHARLES MARSHALL ROBERTS
CIVIL
No. 50339
REGISTERED PROFESSIONAL ENGINEER

3/12/14

SEAL

CHILDS ENGINEERING CORPORATION
34 WILLIAM WAY BELLINGHAM, MASSACHUSETTS 02019 U.S.A.
Phone: (508) 966-9092
Fax: (508) 966-9096
E-mail: mail@childseng.com

A/E INFO

APPROVED

FOR COMMANDER NAVFAC

ACTIVITY

SATISFACTORY TO DATE

DES CMR | DRW TEQ | CHK CDS

BRANCH MANAGER

CHIEF ENG/ARCH

DEPARTMENT OF THE NAVY
NAVAL FACILITIES ENGINEERING COMMAND
NAVAL FACILITIES ENGINEERING COMMAND

FISC, AKASAKI TERMINAL
SASEBO, JAPAN

REPAIRS TO FUELING PIER 170

REPAINT BOLLARD I.D.

SCALE: AS NOTED

EPROJECT NO.:

CONSTR. CONTR. NO.

NAVFAC DRAWING NO.
10006573

SHEET 25 OF 26

S-511

DRAWFORM REVISION: 10 MARCH 2009

REPAIR SCHEDULE

Defect ID No.	Asset Type	Defect Location Station	Defect Location Ver. Offset	Fac. Sec.	Defect Type	Repair Type	Area (M^2)	Depth (mm)
2	SW1	0+25.9	5.8	P170	FRS	A	0.1	150
3	SW1	0+28.4	4.3	P170	DSG	A	0.6	300
19	CA	0+76.0	2.4	P170	OCS	A	0.3	300
38	CA	1+33.5	2.7	P170	OCS	A	0.2	300
64	CA	3+20.0	4.3	P170	FRS	A	0.6	300
66	CA	3+52.0	12.2	P170	FRS	A	0.4	150
67	CA	3+55.1	12.2	P170	FRS	A	0.4	150
69	CA	3+63.6	12.2	P170	FRS	A	0.4	150
72	CA	4+11.5	7.0	P170	BRK	A	1.1	300
73	CA	4+81.6	9.8	P170	FRS	A	0.4	150
74	CA	5+17.3	1.8	P170	FRS	A	0.2	100

Defect ID No.	Asset Type	Defect Location Station	Defect Location Ver. Offset	Fac. Sec.	Defect Type	Repair Type	Area (M^2)	Depth (mm)
8	CA	0+47.9	0.9	P170	OCS	B	1.1	300

Defect ID No.	Asset Type	Defect Location Station	Defect Location Ver. Offset	Fac. Sec.	Defect Type	Repair Type	Area (M^2)	Depth (mm)	Exp Bars (#)
37	CA	1+31.4	2.4	P170	OCS	C	0.6	600	1

Defect ID No.	Asset Type	Defect Location Station	Defect Location Ver. Offset	Fac. Sec.	Defect Type	Repair Type	Area (M^2)	Depth (mm)
5	SW1	0+31.4	2.7	P170	MIS	D	1.4	300
6	SW1	0+35.9	2.1	P170	MIS	D	0.6	250
7	SW1	0+35.9	4.6	P170	MIS	D	0.3	250

Defect ID No.	Asset Type	Defect Location Station	Defect Location Ver. Offset	Fac. Sec.	Defect Type	Repair Type	Length (m)	Width (mm)	Depth (mm)
1	SW1	0+22.9	55.8	P170	UND	E	3.0	152	300
4	SW1	0+29.6	6.1	P170	UND	E	2.4	609	600

Defect ID No.	Asset Type	Defect Location Station	Defect Location Hor. Offset	Fac. Sec.	Defect Type	Repair Type	Area (M^2)	Depth (mm)
81	DA	2+98.7	1.5	P170	FRS	F	0.4	50
108	DA	3+94.7	1.8	P170	FRS	F	0.6	25
113	DA	4+21.5	1.8	P170	FRS	F	0.2	25
116	DA	4+38.9	1.8	P170	FRS	F	0.3	25
121	DA	4+57.2	1.5	P170	FRS	F	4.6	25
125	DA	4+72.4	0.9	P170	FRS	F	0.1	150
131	DA	4+89.2	1.2	P170	FRS	F	0.2	75
138	DA	5+06.9	0.9	P170	FRS	F	0.6	25
141	DA	5+18.2	1.2	P170	FRS	F	0.9	50
143	DA	5+31.6	1.8	P170	FRS	F	0.9	50

Defect ID No.	Asset Type	Defect Location Station	Defect Location Hor. Offset	Defect Location Ver. Offset	Fac. Sec.	Defect Type	Repair Type	Length (m)	Width (mm)	Depth (mm)
9	CA	0+50.6	0.0	1.8	P170	ABS	G	1.0	1.0	75
11	DA	0+60.4	0.0	0.0	P170	FRS	G	1.8	0.1	75
35	DA	1+25.6	0.0	0.0	P170	FRS	G	9.0	0.2	150
43	DA	1+74.65	0.0	0.0	P170	ABS	G	16.8		150
56	DA	2+67	2.7	0.0	P170	CCS	G	2.0	0.1	75
83	DA	3+18.8	0.0	0.0	P170	ABS	G	2.0	0.1	50
86	DA	3+24	0.0	0.0	P170	ABS	G	3.0	0.1	75
89	DA	3+31.3	0.0	0.0	P170	ABS	G	1.8	0.1	100
91	DA	3+35.3	0.0	0.0	P170	ABS	G	1.5	0.1	75
92	DA	3+39.9	0.0	0.0	P170	ABS	G	2.4	0.1	75
94	DA	3+58.1	0.0	0.0	P170	ABS	G	1.2	0.1	50
98	DA	3+70.3	0.0	0.0	P170	ABS	G	9.1	0.1	75
104	DA	3+87.1	0.0	0.0	P170	ABS	G	15.2	0.1	75
117	DA	4+40.1	0.0	0.0	P170	FRS	G	3.0	0.1	75
136	DA	5+01.1	0.0	0.0	P170	ABS	G	1.5	0.1	250
144	DA	5+31.6	0.0	0.0	P170	ABS	G	1.2	0.1	150
146	DA	5+33.4	0.0	0.0	P170	ABS	G	1.0	0.1	125
151	DA	5+41.9	0.0	0.0	P170	ABS	G	3.0	0.1	100
154	DA	5+45.9	0.0	0.0	P170	FRS	G	3.0	0.1	50
155	DA	5+46.2	0.0	0.0	P170	ABS	G	1.5	0.1	100

Defect ID No.	Asset Type	Defect Location Station	Defect Location Hor. Offset	Defect Location Ver. Offset	Fac. Sec.	Defect Type	Repair Type	Length (m)	Width (mm)
54	SW	2+65.2	0.9	1.5	P170	CRV	H	3.0	25

REPAIR SCHEDULE

Defect ID No.	Asset Type	Defect Location Station	Defect Location Hor. Offset	Fac. Sec.	Defect Type	Repair Type	Length (m)	Width (mm)
10	DA	0+59.4	0.9	P170	CRT	J	2.0	3
12	DA	0+61.3	0.9	P170	CRT	J	2.0	3
13	DA	0+63.4	0.9	P170	CRT	J	2.0	3
14	DA	0+64.3	0.9	P170	CRT	J	2.0	3
15	DA	0+66.6	0.9	P170	CRT	J	2.0	3
16	DA	0+70.4	0.9	P170	CRT	J	2.0	3
17	DA	0+72.5	0.9	P170	CRT	J	2.0	3
18	DA	0+74.1	0.9	P170	CRT	J	2.0	3
20	DA	0+78.3	0.9	P170	CRT	J	2.0	3
21	DA	0+80.2	0.9	P170	CRT	J	2.0	3
22	DA	0+83.5	0.9	P170	CRT	J	2.0	3
23	DA	0+87.2	0.9	P170	CRT	J	2.0	3
24	DA	0+89.3	0.9	P170	CRT	J	2.0	3
25	DA	0+91.4	0.9	P170	CRT	J	2.0	3
26	DA	0+92.9	0.9	P170	CRT	J	2.0	3
27	DA	0+95.7	0.9	P170	CRT	J	2.0	3
28	DA	1+00.6	0.9	P170	CRT	J	2.0	3
29	DA	1+02.4	0.9	P170	CRT	J	2.0	3
30	DA	1+03.9	0.9	P170	CRT	J	2.0	3
31	DA	1+05.8	0.9	P170	CRT	J	2.0	3
32	DA	1+10.3	0.9	P170	CRT	J	2.0	3
33	DA	1+15.2	0.9	P170	CRT	J	2.0	3
34	DA	1+23.8	0.9	P170	CRT	J	2.0	3
39	DA	1+35.0	0.9	P170	CRT	J	2.0	3
40	DA	1+39.9	0.9	P170	CRT	J	2.0	3
41	DA	1+69.8	0.9	P170	CRT	J	2.0	3
42	DA	1+74.0	0.9	P170	CRT	J	2.0	3
45	DA	1+92.0	0.6	P170	CRL	J	4.0	3
48	DA	2+26.2	0.9	P170	CRT	J	2.0	6
52	DA	2+63.7	1.5	P170	CRD	J	2.0	6
79	DA	2+90.2	1.5	P170	CRT	J	1.0	6
80	DA	2+97.5	1.5	P170	CRT	J	7.6	3
82	DA	3+17.6	1.5	P170	CRT	J	1.0	6
84	DA	3+19.1	1.5	P170	CRT	J	1.0	6
85	DA	3+23.4	1.5	P170	CRT	J	1.0	6
87	DA	3+26.1	1.5	P170	CRT	J	1.0	6
88	DA	3+30.4	1.5	P170	CRT	J	1.0	6
90	DA	3+35.2	1.5	P170	CRT	J	1.0	6
93	DA	3+41.1	1.5	P170	CRT	J	1.0	3
95	DA	3+59.1	1.5	P170	CRT	J	1.0	3
96	DA	3+61.5	0.3	P170	CRT	J	1.0	3
97	DA	3+67.3	1.5	P170	CRT	J	1.0	3
99	DA	3+70.6	1.5	P170	CRT	J	1.0	3
100	DA	3+73.1	1.5	P170	CRT	J	1.0	3
101	DA	3+80.7	1.5	P170	CRT	J	1.0	3
102	DA	3+81	1.5	P170	CRT	J	1.0	3
103	DA	3+86.2	1.5	P170	CRT	J	1.0	3
105	DA	3+88.3	1.5	P170	CRT	J	1.0	3
106	DA	3+90.1	1.5	P170	CRT	J	1.0	3
107	DA	3+91.4	1.5	P170	CRL	J	3.0	3
109	DA	4+00.2	1.5	P170	CRT	J	1.0	3
110	DA	4+01.4	1.5	P170	CRT	J	3.0	3
111	DA	4+10.6	1.5	P170	CRT	J	1.0	3
112	DA	4+11.8	2.7	P170	CRT	J	1.0	3
114	DA	4+34.9	1.5	P170	CRT	J	1.0	3
115	DA	4+37.7	1.5	P170	CRL	J	1.2	3
118	DA	4+43.2	2.4	P170	CRT	J	3.7	3
119	DA	4+46.2	1.8	P170	CRL	J	6.1	6
120	DA	4+49.6	1.8	P170	CRL	J	3.0	3
122	DA	4+64.8	19.8	P170	CRL	J	3.0	3
123	DA	4+69.1	1.5	P170	CRT	J	1.0	3
124	DA	4+70.9	1.5	P170	CRT	J	1.0	3
126	DA	4+75.8	1.5	P170	CRT	J	1.0	3
127	DA	4+80.1	1.5	P170	CRT	J	1.0	3
128	DA	4+83.1	1.5	P170	CRT	J	1.0	3
129	DA	4+86.2	1.5	P170	CRT	J	1.0	3
130	DA	4+87.1	1.5	P170	CRT	J	1.0	3
132	DA	4+91.6	1.5	P170	CRT	J	1.0	3
133	DA	4+93.8	1.5	P170	CRT	J	1.0	3
134	DA	4+96.2	1.5	P170	CRT	J	1.0	3
135	DA	4+98.7	1.5	P170	CRL	J	3.0	3
137	DA	5+02.0	2.4	P170	CRT	J	2.0	6
139	DA	5+11.2	1.5	P170	CRT	J	1.0	3
140	DA	5+13.3	1.5	P170	CRT	J	1.0	3
142	DA	5+30.9	1.5	P170	CRT	J	1.0	3
145	DA	5+32.8	1.5	P170	CRT	J	1.0	3
147	DA	5+36.5	1.5	P170	CRT	J	1.0	3
148	DA	5+37.6	1.5	P170	CRT	J	1.0	3
149	DA	5+40.1	1.5	P170	CRT	J	1.0	3
150	DA	5+41.3	1.5	P170	CRT	J	1.0	3
152	DA	5+43.5	1.5	P170	CRT	J	1.0	3
153	DA	5+44.4	1.5	P170	CRT	J	1.0	3
156	DA	5+50.2	1.5	P170	CRT	J	1.0	3
157	DA	5+57.2	1.5	P170	CRT	J	1.0	3
158	DA	5+60.2	1.5	P170	CRT	J	1.0	3
159	DA	5+63.3	1.5	P170	CRT	J	1.0	3
160	DA	5+64.2	1.5	P170	CRT	J	1.0	3
161	DA	2+59	1	P170	CRT	J	3.0	24

Defect ID No.	Asset Type	Defect Station	Fac. Sec.	Defect Type	Repair Type	Length (m)
44	DA	1+85.3	P170	FRS	K	0.9

REPAIR SCHEDULE

Defect ID No.	Asset Type	Defect Location Station	Defect Location Hor. Offset	Defect Location Ver. Offset	Fac. Sec.	Defect Type	Repair Type	Length (m)	Width (mm)
50	CA	2+57.9	0.0	2.1	P170	CRV	L	4.6	13
55	CA	2+65.8	2.7	1.5	P170	CRV	L	3.0	25

Defect ID No.	Asset Type	Defect Location Station	Defect Location Hor. Offset	Defect Location Ver. Offset	Fac. Sec.	Defect Type	Repair Type	Length (m)	Width (mm)	Depth (mm)
53	CA	2+65.2	0.3	0.5	P170	CRV	M	0.5	500	600

Defect ID No.	Asset Type	Defect Location Station	Defect Location Ver. Offset	Fac. Sec.	Defect Type	Repair Type	Length (m)	Width (mm)	Depth (mm)
51	CA	2+59.9	7.6	P170	MIS	N	2.00	1000	1000

BOLLARD CLEAN AND RECOAT SCHEDULE

BOLLARD	CLEAN AND RECOAT	ADD I.D.	
P170–A	NEW	A	BID OPT 001 CLIN 0006
P170–B	YES	B	
P170–C	YES	C	
P170–D	YES	D	
P170–E	YES	E	
P170–F	YES	F	
P170–G	YES	G	
P170–H	YES	H	
P170–I	YES	I	
P170–J	YES	J	
P170–K	YES	K	
P170–L	YES	L	
P170–M	NEW	M	BID OPT 002 CLIN 0007
P170–N	YES	N	
P170–O	YES	O	
P170–P	YES	P	
P170–Q	YES	Q	
P170–R	YES	R	BID OPT 003 CLIN 0008
P170–S	YES	S	
P170–T	YES	T	
P170–U	YES	U	
P170–V	YES	V	
P170–W	YES	W	
P170–X	YES	X	
P170–Y	YES	Y	
P170–Z	YES	Z	
P170–AA	N/A	N/A	
P170–BB	YES	BB	
P170–CC	YES	CC	
P170–DD	YES	DD	
P170–EE	YES	EE	
P170–FF	YES	FF	
~~P170–GG~~	~~NEW~~	~~GG~~	NOT IN CONTRACT

1

NOTE:

BOLLARDS SHALL BE CLEANED AND RECOATED AS SPECIFIED IN SECTION 05 30 00 .01 MOORING HARDWARE.

A

REVISION NOTE: BID OPT 003 CLIN 0008

BOLLARD P170–R TO BE REPLACED THEREFORE, IT SHOULD READ "NEW".

ASSET TYPE KEY

CA = CONCRETE CAISSON
DU = DECK UNDER
DA = DECK ABOVE
DC = DECK CURB
SW = SEAWALL

DEFECT TYPE KEY

ABS = ABRAISON
CCS = CLOSED CORROSION SPALL
FRS = FRACTURE SPALL
VOD = VOID
OCS = OPEN CORROSION SPALL
CRD = DIAGONAL CRACK
CRH = HORIZONTAL CRACK
CRV = VERTICAL CRACK
CRL = LONGITUDINAL CRACK
CRT = TANGENTAL CRACK
DSG = DISINTEGRATION
WEA = WEATHERING
MIS = MISSING
UND = UNDERMINING
MDE = MORTAR DEGRADATION
BRK = BROKEN

NOTES

1. DIMENSIONS IN SCHEDULE FOR AREA AND DEPTH INDICATE THE DIMENSIONS OF THE DEFECT. THE TOTAL BELOW HAS HAD A MINIMUM OF 30% ADDED TO THE AREA OR LENGTH FOR BIDDING.
2. REFER TO SHEETS S–101 TO S–106 FOR STATIONING AND DEFECT NUMBERS.
3. SEE SHEETS S–501 TO S–504 FOR REPAIR DETAILS.

REPAIR QUANTITIES FOR BIDDING PURPOSES

REPAIR	QUANTITY
A	6.1m²
B	1.5m²
C	0.8m²
D	3.0m²
E	7.0m
F	11.5m²
G	105m
H	3.4m
J	187m
K	1.2m
L	10m
M	0.2m³
N	3.25m³

SYM	DESCRIPTION	DATE	APPR
1	REMOVE BOLLARD 170-GG 11/12/15		
A	REPLACE BOLLARD P170–R	01/20/14	CMR

NAVFAC

COMMONWEALTH OF MASSACHUSETTS CHARLES MARSHALL ROBERTS CIVIL No. 50339 REGISTERED PROFESSIONAL ENGINEER 3/12/14 SEAL

CHILDS ENGINEERING CORPORATION
34 WILLIAM WAY BELLINGHAM, MASSACHUSETTS 02019 U.S.A.
Phone: (508) 966–9092
Fax: (508) 966–9096
E–mail: mail@childseng.com
A/E INFO

APPROVED
FOR COMMANDER NAVFAC
ACTIVITY
SATISFACTORY TO DATE
DES CMR DRW TEQ CHK CDS
BRANCH MANAGER
CHIEF ENG/ARCH

DEPARTMENT OF THE NAVY
NAVAL FACILITIES ENGINEERING COMMAND
NAVAL FACILITIES ENGINEERING COMMAND
FISC, AKASAKI TERMINAL
SASEBO, JAPAN
REPAIRS TO FUELING PIER 170
PAINT AND REPAIR SCHEDULE

SCALE: NONE
EPROJECT NO.:
CONSTR. CONTR. NO.
NAVFAC DRAWING NO. 10006574
SHEET 26 OF 26
S-601

DRAWFORM REVISION: 10 MARCH 2009