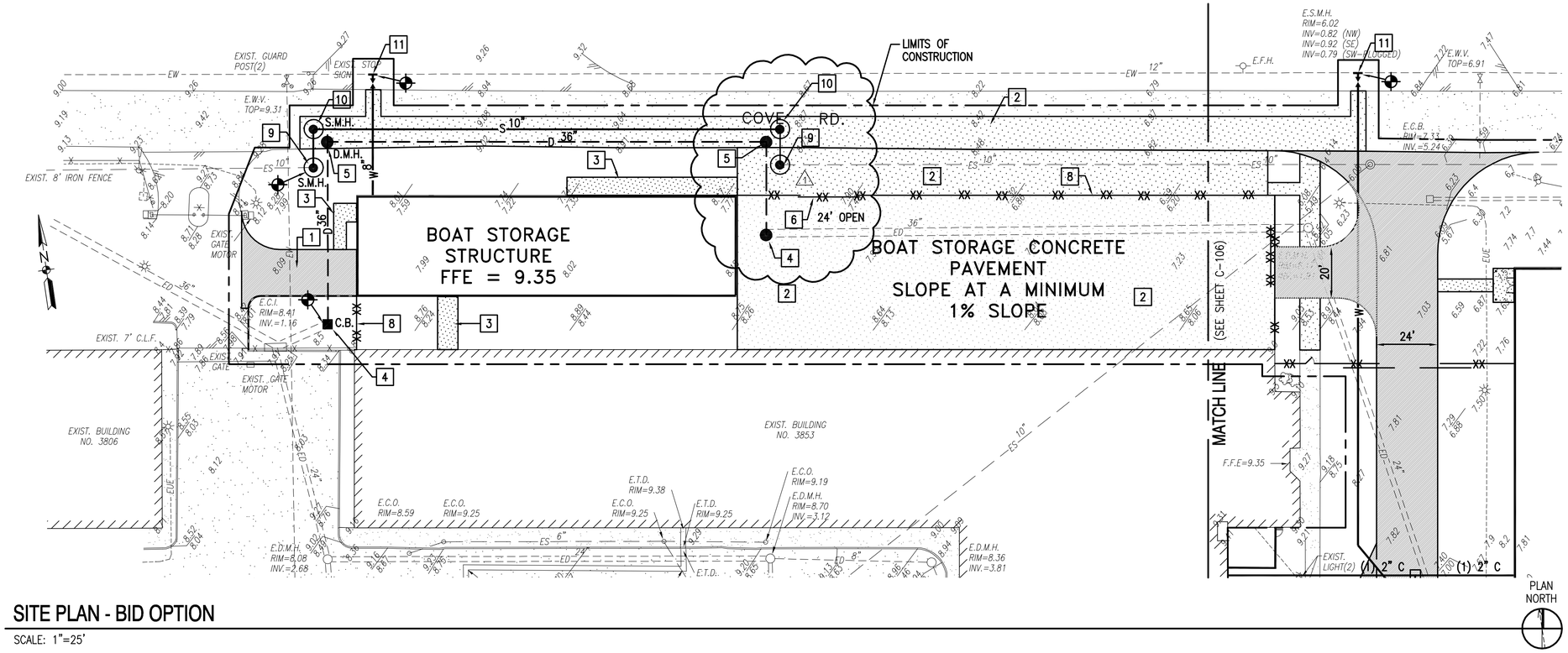


## SITE PLAN - BID OPTION

SCALE: 1"=25'

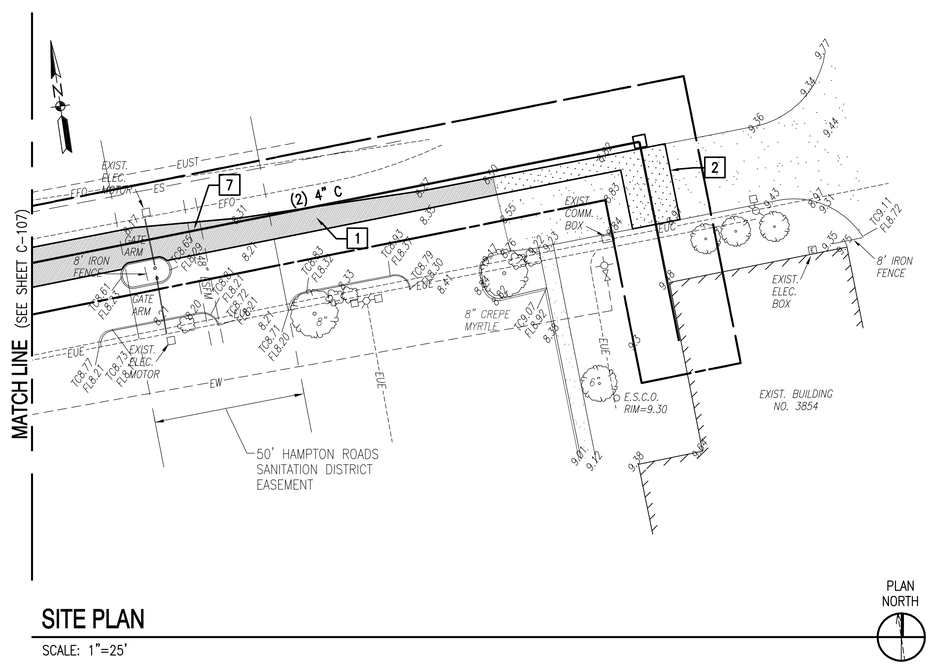


## SITE PLAN

SCALE: 1"=25'

NOTE: IF THIS DRAWING IS A REDUCTION, GRAPHIC SCALE MUST BE USED.

## GRAPHIC SCALE

1"=25' 0' 25' 50' 75' 100'

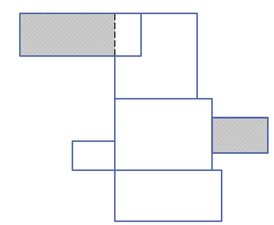

## KEY PLAN

NOT TO SCALE

## SHEET NOTES:

1. FOR LEGEND, ABBREVIATIONS AND GENERAL NOTES SEE SHEET C-001.

## ☐ NEW WORK KEYNOTES: (THIS SHEET)

1. BITUMINOUS CONCRETE PAVEMENT
2. CONCRETE PAVEMENT
3. CONCRETE SIDEWALK
4. CONNECT NEW CATCH BASIN (C.B.) TO EXISTING 36" STORM DRAINAGE LINE.
5. STORM DRAINAGE MANHOLE (D.M.H.)
6. SINGLE CANTILEVER SLIDING GATE. WITH CARD READER / KEY PAD FOR OPERATION.
7. UTILITY CROSSING
8. SECURITY FENCE
9. CONNECT NEW SANITARY SEWER MANHOLE (S.M.H.) TO EXISTING 10" SANITARY SEWER LINE.
10. SANITARY SEWER MANHOLE (S.M.H.)
11. CONNECT NEW WATER LINE TO EXISTING 12" WATER MAIN.

| SYM | DESCRIPTION | DATE | APPR. |
|---|---|---|---|
| 1 | AMENDMENT – PIPING | 8/24/15 | JWF |

NAVFAC

DESIGN DEVELOPMENT SUBMITTAL 24 AUG. 2015

RRMM ARCHITECTS, PC

APPROVED
FOR COMMANDER NAVFAC
ACTIVITY
SATISFACTORY TO DATE
DES DRW CHK
PM/DM
BRANCH MANAGER
CHIEF ENG/ARCH

DEPARTMENT OF THE NAVY
NAVAL FACILITIES ENGINEERING COMMAND
HAMPTON ROADS IPT
NAVAL FACILITIES ENGINEERING COMMAND – MID-ATLANTIC
NORFOLK, VA
JEB LITTLE CREEK – FORT STORY
VIRGINIA BEACH, VA
P-334 LOGSU TWO OPERATIONS FACILITY
SITE PLAN – BID OPTION

SCALE: AS NOTED
EPROJECT NO.: 1298159
CONSTR. CONTR. NO.: N40085-11-D-7207
NAVFAC DRAWING NO.
SHEET OF
C-901

HOGGARD-EURE ASSOCIATES, P.C.
Engineers Surveyors Planners
901 PortCentre Parkway, Suite 5
Portsmouth, Virginia 23704

DRAWFORM REVISION: 10 MARCH 2009
H/E JOB NO\ 295518-C-901 OPTION.dwg

FILE NAME: S:\2955.18.13 P-334 LOGSU2 OPS FACILITY\DWG\$WORKING\295518-C-901 OPTION.dwg LAYOUT NAME: C-901 PLOTTED: Thursday, August 27, 2015 - 11:04am USER: Carl
08-27-15 - 11:04am